

(KRITR7.KRITR) 26134

AL-6081 (FAA)

GASTONIA MUNI (AKH)  
GASTONIA, NORTH CAROLINA

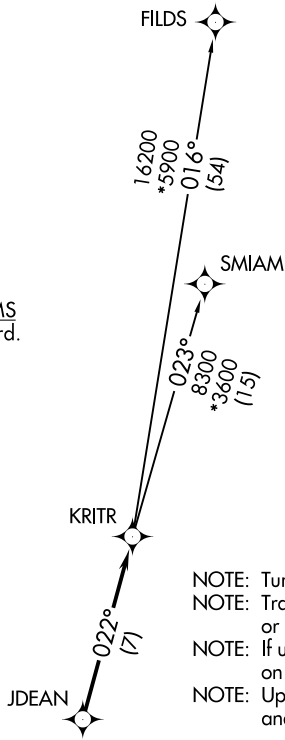
# KRITR SEVEN DEPARTURE (RNAV)

CHARLOTTE DEP CON  
120.05 307.8  
ASOS  
135.725  
CLNC DEL  
127.2

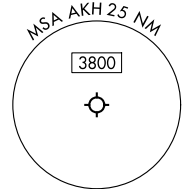
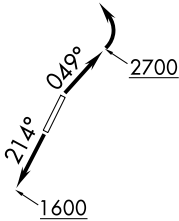
**TOP ALTITUDE:  
3000**

RNAV 1 - DME/DME/IRU or GPS.  
RADAR required.

TAKEOFF MINIMUMS  
Rwys 3, 21: Standard.



- NOTE: Turbojet only.
- NOTE: Transponder code will be issued via PDC or CLT CLNC DEL.
- NOTE: If unable to accept climb rates, advise ATC on initial contact.
- NOTE: Upon reaching 10000 MSL, accelerate to and maintain 280K, if unable advise ATC.



NOTE: Chart not to scale.



## DEPARTURE ROUTE DESCRIPTION

**TAKEOFF RUNWAY 3:** Climb on heading 049° to 2700 before turning left, then on heading assigned by ATC, thence. . .

**TAKEOFF RUNWAY 21:** Climb on heading 214° to 1600 before proceeding north, then on heading assigned by ATC, thence. . .

. . .for RADAR vectors to JDEAN, then on track 022° to KRITR, then on assigned transition. Maintain 3000. Expect filed altitude 10 minutes after departure.

FILDS TRANSITION (KRITR7.FILDS)  
SMIAM TRANSITION (KRITR7.SMIAM)

KRITR SEVEN DEPARTURE (RNAV)

GASTONIA, NORTH CAROLINA  
GASTONIA MUNI (AKH)

(KRITR7.KRITR) 14MAY26

SE-2, 14 MAY 2026 to 11 JUN 2026

SE-2, 14 MAY 2026 to 11 JUN 2026