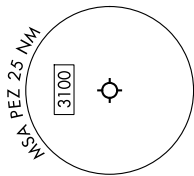


# ALISS SEVEN DEPARTURE (RNAV)

**TOP ALTITUDE:  
ASSIGNED BY ATC**

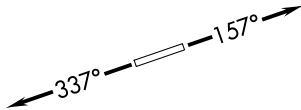
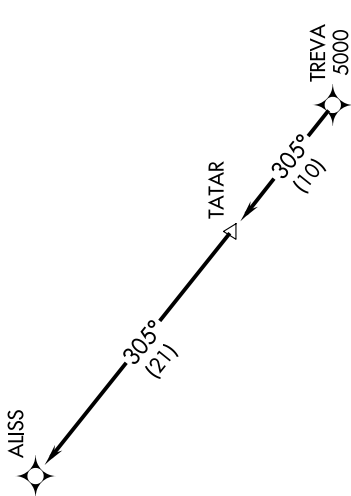


RNAV 1 - DME/DME/IRU or GPS.  
RADAR required for non-GPS equipped aircraft.  
RADAR required.

SAN ANTONIO DEP CON  
125.7 290.225  
CLNC DEL  
121.375



TAKEOFF MINIMUMS  
Rwys 16, 34: Standard.



## DEPARTURE ROUTE DESCRIPTION

TAKEOFF RUNWAY 16: Climb on heading 157° or as assigned by ATC, for vectors to TREVA, thence. . .

TAKEOFF RUNWAY 34: Climb on heading 337° or as assigned by ATC, for vectors to TREVA, thence. . .

. . . on track 305° to TATAR, then on track 305° to ALISS. Maintain ATC assigned altitude. Expect filed altitude 10 minutes after departure.

NOTE: Chart not to scale.

# ALISS SEVEN DEPARTURE (RNAV)