WAAS CH **93901** **W36A**	APP CRS **001°**	Rwy ldg **6503** TDZE **296** Apt Elev **298**

RNAV (GPS) RWY 36
HATTIESBURG/LAUREL RGNL (PIB)

For uncompensated Baro-VNAV systems, LNAV/VNAV NA below -15°C (5°F) or above 48°C (118°F). DME/DME RNP-0.3 NA. Visibility reduction by helicopters NA. When local altimeter setting not received, use Hattiesburg Bobby L Chain Muni altimeter setting: increase LPV DA to 597 feet and LNAV/VNAV DA to 676; increase all MDA 60 feet and visibility LNAV Cat C/D and Circling Cat C/D ¼ SM. Baro-VNAV NA when using Hattiesburg Bobby L Chain Muni altimeter setting.

MISSED APPROACH: Climb to 2100 direct SULYO and hold.

AWOS-3PT	HOUSTON CENTER	UNICOM
128.325	**126.8 327.8**	**123.0** (CTAF) L

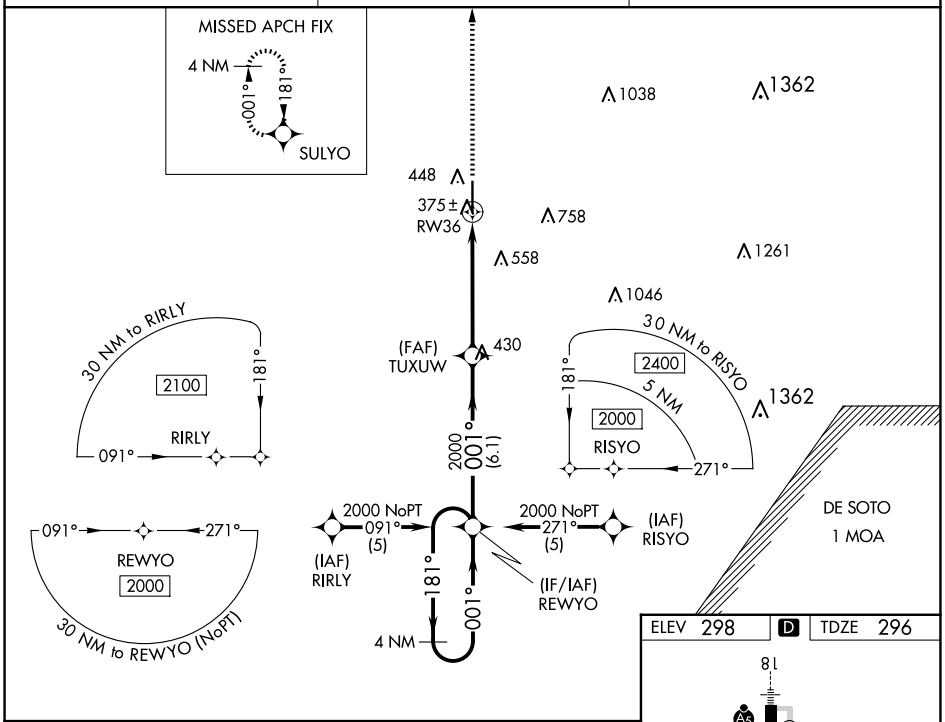

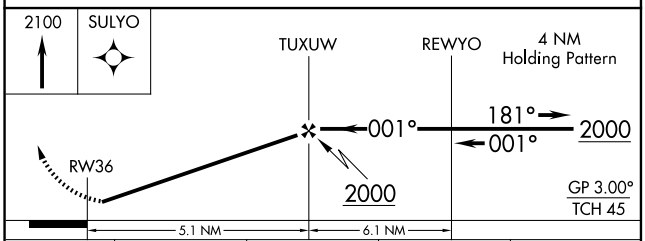

CATEGORY	A	B	C	D
LPV DA	546-1 250 (300-1)			
LNAV/VNAV DA	625-1¼ 329 (400-1¼)			
LNAV MDA	680-1 384 (400-1)			680-1¼ 384 (400-1¼)
CIRCLING	760-1 462 (500-1)		1120-2½ 822 (900-2½)	1120-2¾ 822 (900-2¾)

ELEV 298 D TDZE 296

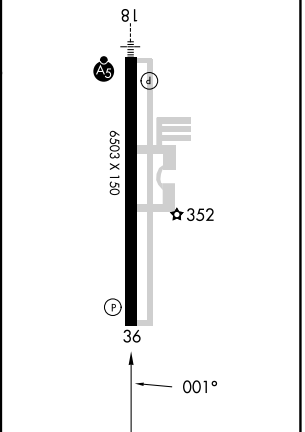

HIRL Rwy 18-36 L
REIL Rwy 18 and 36 L

SC-4, 14 MAY 2026 to 11 JUN 2026