RNAV (GPS) RWY 28
FAIRFIELD COUNTY (LHQ)

WAAS CH 69628 W28A	APP CRS 280°	Rwy Ldg 5003 TDZE 868 Apt Elev 868

RNP APCH - GPS.

Rwy 28 helicopter visibility reduction below 1 SM NA. For uncompensated Baro-VNAV systems, LNAV/VNAV NA below -20°C or above 54°C. Baro-VNAV NA when using Rickenbacker Intl altimeter setting. When local altimeter setting not received, use Rickenbacker Intl altimeter setting; increase LPV DA to 1411 feet and all visibilities ¼ SM; increase LNAV/VNAV DA to 1549 feet and all visibilities ¼ SM; increase all MDAs 60 feet. Straight-in Rwy 28 at night, operational VGSI required, remain on or above VGSI glidepath until threshold. When Circling Rwy 28 at night, operational VGSI required, remain on or above VGSI glidepath until threshold.

MISSED APPROACH: Climb to 2700 direct HASPI and hold.

ASOS	COLUMBUS APP CON	CLNC DEL	UNICOM
118.375	134.0 279.6	121.65	122.725 (CTAF) L

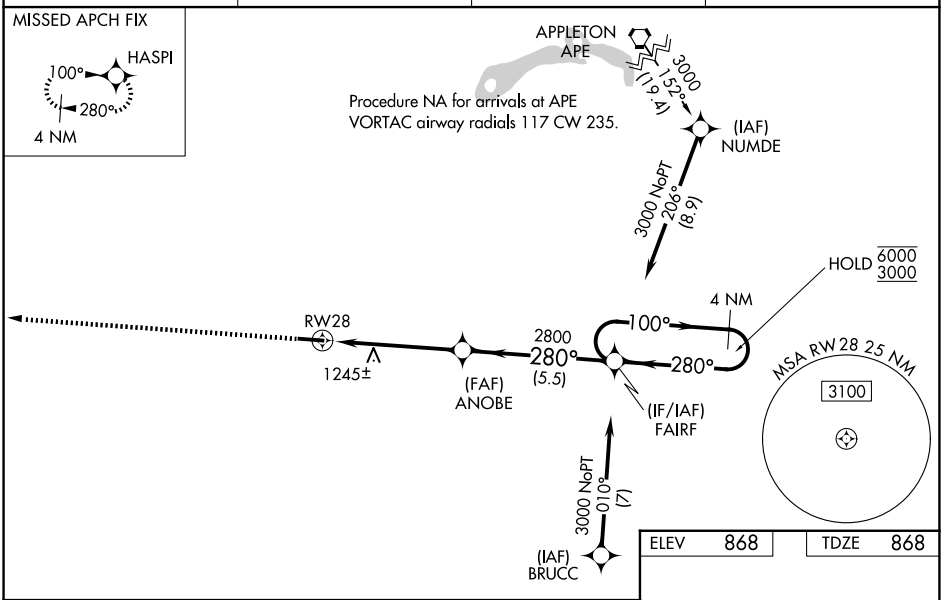

ELEV	868	TDZE	868

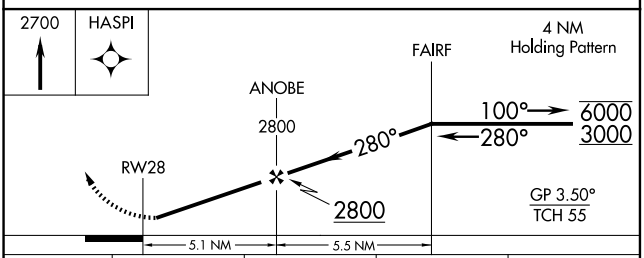

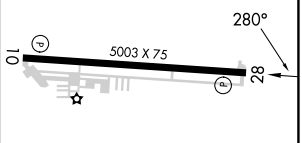

CATEGORY	A	B	C	D
LPV DA	1362-1⅜	494 (500-1⅜)	NA	
LNAV/VNAV DA	1500-1¾	632 (700-1¾)	NA	
LNAV MDA	1500-1	632 (700-1)	NA	
CIRCLING	1500-1 632 (700-1)	1540-1 672 (700-1)	NA	

REIL Rwys 10 and 28 L
MIRL Rwy 10-28 L

EC-2, 14 MAY 2026 to 11 JUN 2026

EC-2, 14 MAY 2026 to 11 JUN 2026