WAAS CH **81808** **W18A**	APP CRS **181°**	Rwy ldg **6101** TDZE **1414** Apt Elev **1421**

RNAV (GPS) RWY 18
COLONEL JAMES JABARA (AAO)

For inoperative MALSR, increase LPV all Cats visibility to 1 mile and LNAV Cat D visibility to 1¼. DME/DME RNP-0.3 NA. When local altimeter setting not received, use Wichita Dwight D Eisenhower Ntl altimeter setting: increase LPV DA to 1720; increase all MDAs 40 feet and Circling Cat D visibility ¼ SM.

MALSR

MISSED APPROACH: Climb to 3600 direct JUNLI and hold.

ASOS	WICHITA APP CON	CLNC DEL	UNICOM
134.025	**134.8 269.1**	**125.0**	**122.7** (CTAF) L

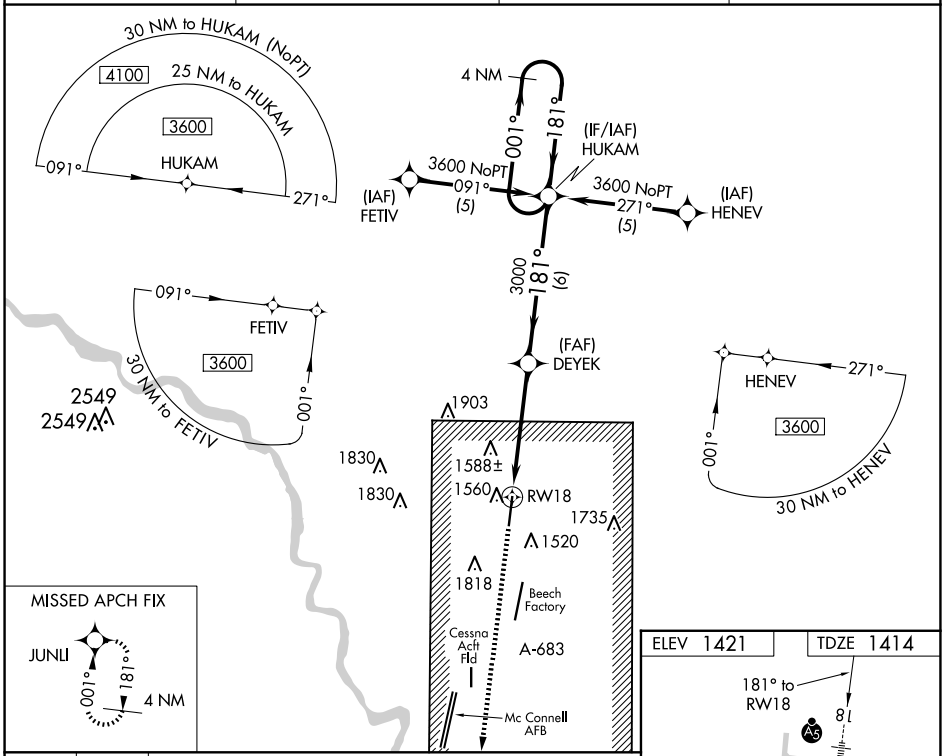

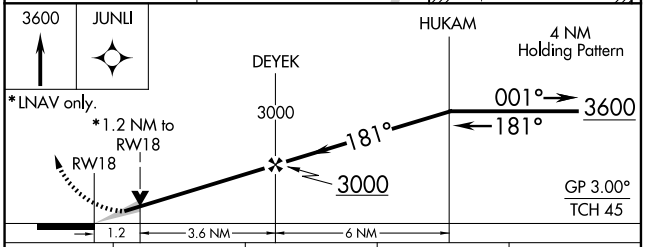

CATEGORY	A	B	C	D
LPV DA	1680-½ 266 (300-½)			
LNAV MDA	1820-½ 406 (400-½)		1820-¾ 406 (400-¾)	1820-1 406 (400-1)
CIRCLING	1880-1 459 (500-1)	1940-1 519 (600-1)	2120-2 699 (700-2)	2220-2½ 799 (800-2½)

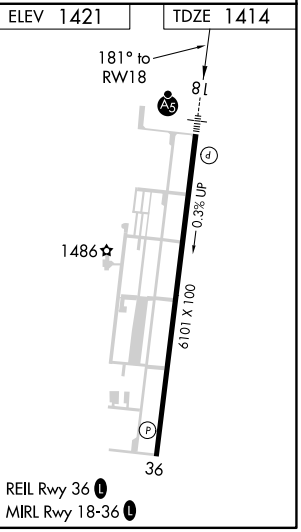

NC-2, 14 MAY 2026 to 11 JUN 2026
NC-2, 14 MAY 2026 to 11 JUN 2026