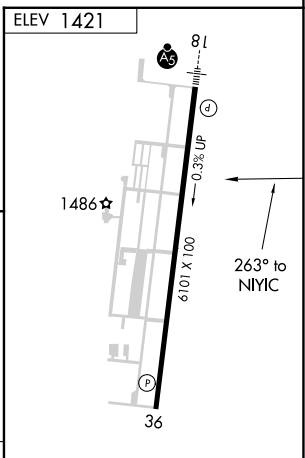
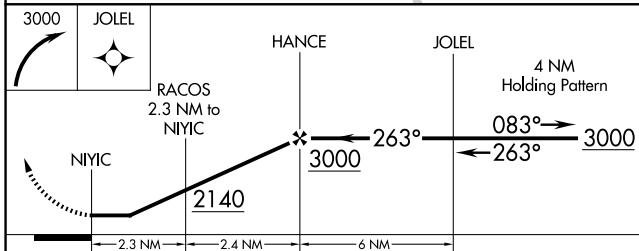
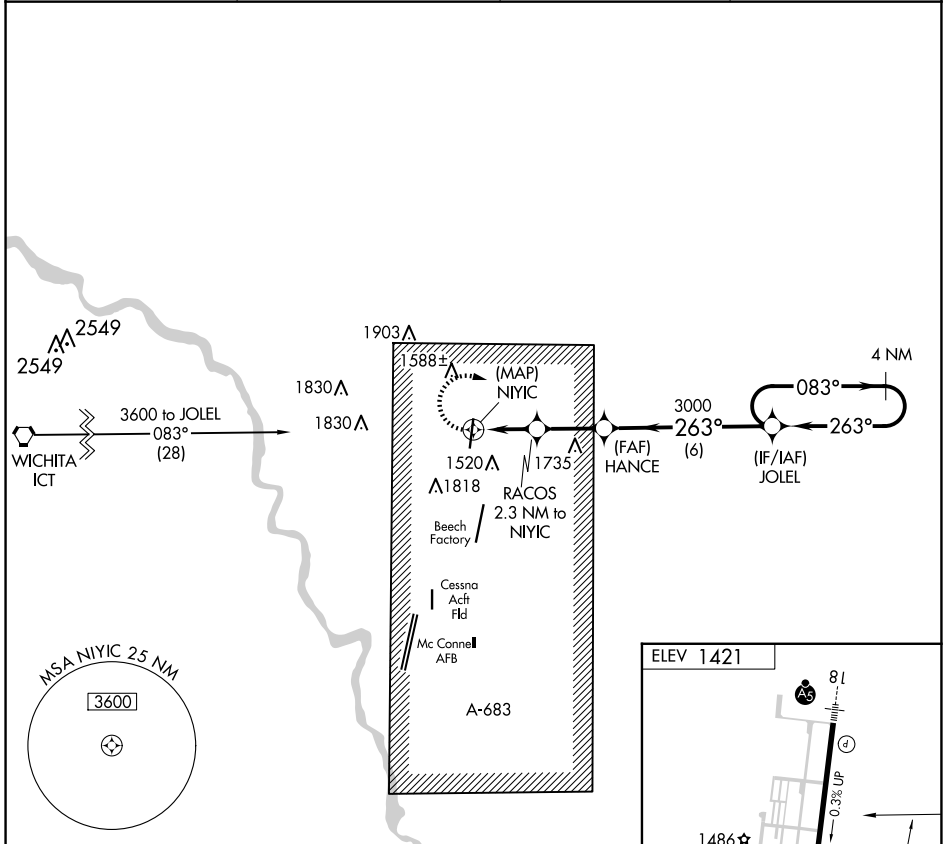


APP CRS 263°	Rwy Idg TDZE Apt Elev	N/A N/A 1421
------------------------	-----------------------------	---

RNAV (GPS)-E
COLONEL JAMES JABARA (A.A.O)

▼ DME/DME RNP-0.3 NA. When local altimeter setting not received, use Wichita Dwight D Eisenhower Nil altimeter setting and increase all MDAs 40 feet and visibility Cat D ¼ SM.
▲ MISSED APPROACH: Climbing right turn to 3000 direct JOLEL and hold.

ASOS 134.025	WICHITA APP CON 134.8 269.1	CLNC DEL 125.0	UNICOM 122.7 (CTAF)
------------------------	---------------------------------------	--------------------------	-------------------------------



CATEGORY	A	B	C	D
CIRCLING	1880-1 459 (500-1)	1940-1 519 (600-1)	2120-2 699 (700-2)	2220-2½ 799 (800-2½)

REIL Rwy 36 **Ⓛ**
MIRL Rwy 18-36 **Ⓛ**

NC-2, 14 MAY 2026 to 11 JUN 2026

NC-2, 14 MAY 2026 to 11 JUN 2026