WAAS CH 70421 W19A	APP CRS 192°	Rwy Ldg 3500 TDZE 895 Apt Elev 895

RNAV (GPS) RWY 19
MARLETTE TOWNSHIP (77G)

RNP APCH.

NA

Baro-VNAV NA. Rwy 19 helicopter visibility reduction below 1 SM NA. Use Caro altimeter setting; when not received use Bad Axe altimeter setting and increase LPV DA to 1230 feet; increase LNAV/VNAV DA to 1280 feet; increase all MDA 20 feet and Circling Cat D visibility ¼ SM. Straight-in Rwy 19 NA at night, Circling Rwy 10, 19 NA at night.

MISSED APPROACH: Climb to 3000 direct JAMOV and on track 157° to HEMIS and hold.

CFS AWOS-3P	CLEVELAND CENTER	UNICOM
119.275	127.7 290.425	122.8 (CTAF) L

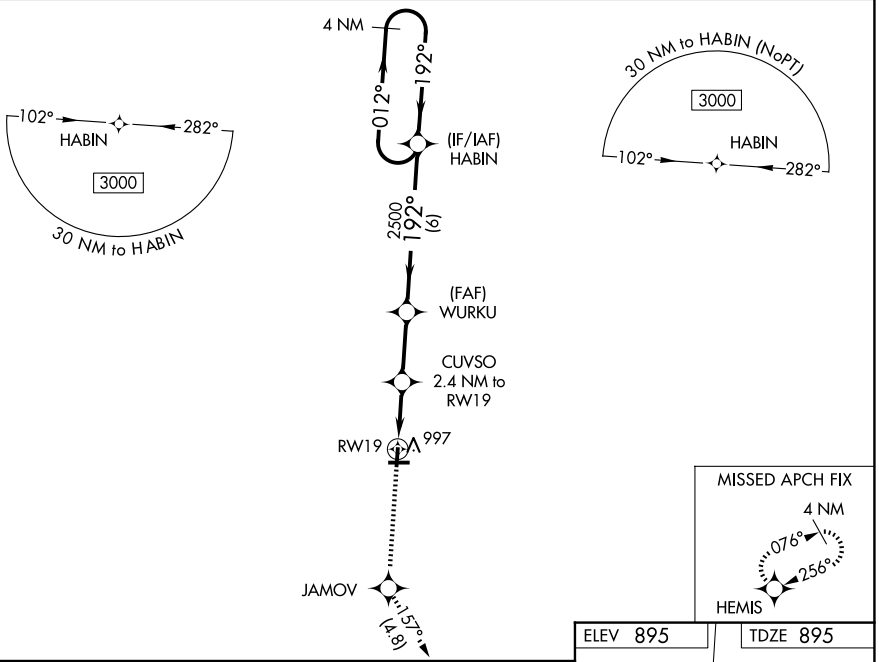

3000	JAMOV	tr 157°	HEMIS

4 NM Holding Pattern

* LNAV only

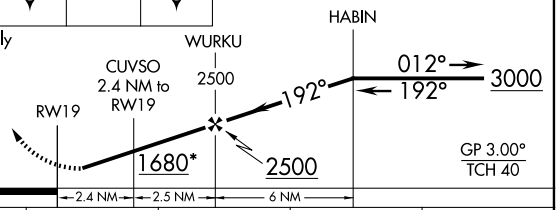

ELEV 895 TDZE 895

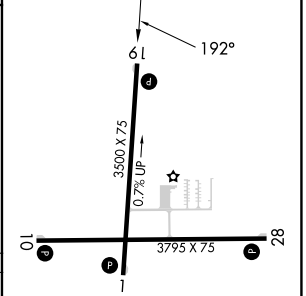

CATEGORY	A	B	C	D
LPV DA	1214-1⅛ 319 (400-1⅛)			
LNAV/VNAV DA	1264-1¼ 369 (400-1¼)			
LNAV MDA	1340-1 445 (500-1)		1340-1⅜ 445 (500-1⅜)	
CIRCLING	1460-1 565 (600-1)		1460-1½ 565 (600-1½)	1560-2 665 (700-2)

MIRL Rwys 1-19 and 10-28 L

EC-1, 14 MAY 2026 to 11 JUN 2026
EC-1, 14 MAY 2026 to 11 JUN 2026