


AIRPORT DIAGRAM

ATIS
 128.225
 TOWER ★
 126.2 (CTAF) 242.175
 GND CON
 121.8  229.4


32° 53' N

FIELD
 ELEV
 433



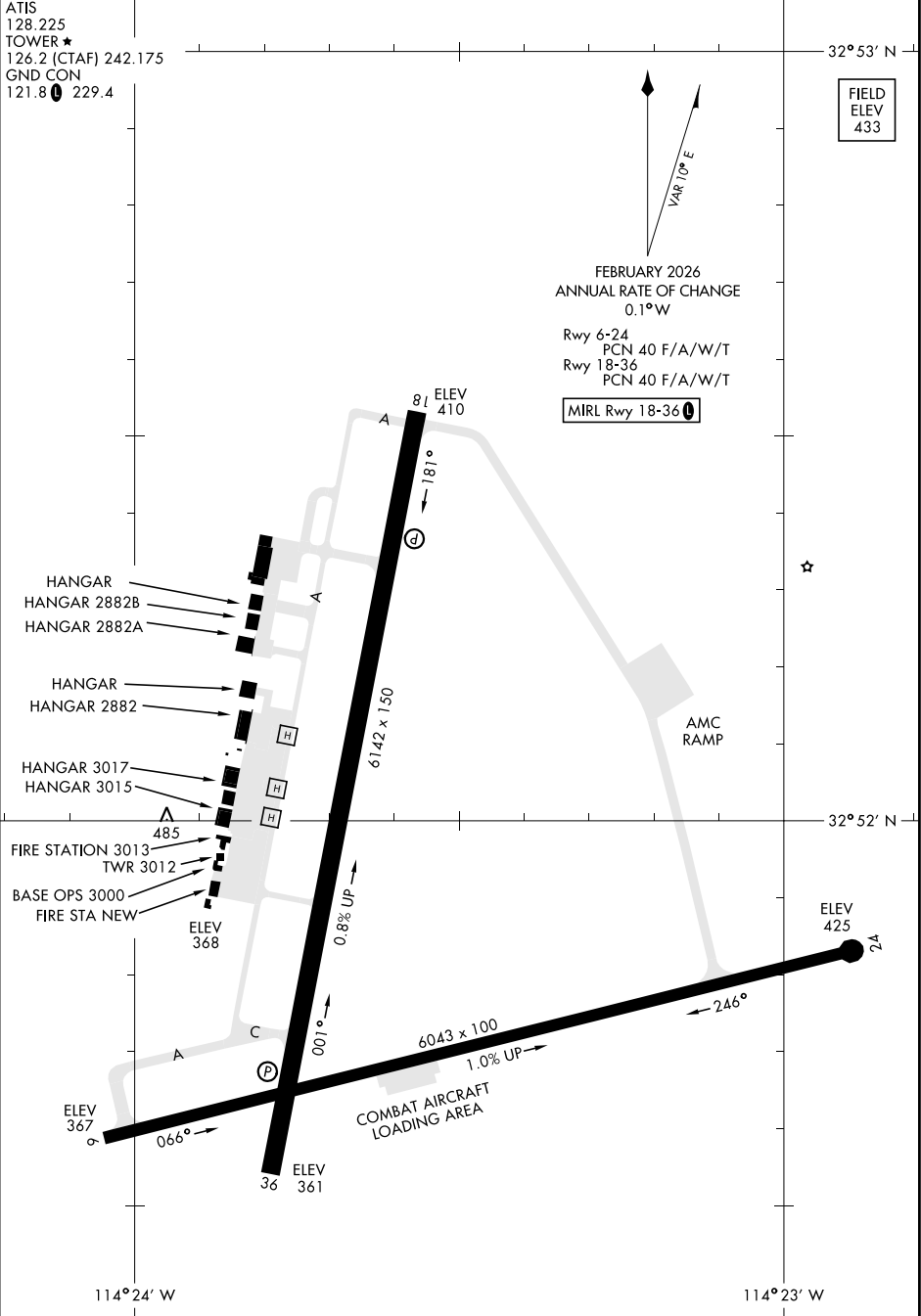
FEBRUARY 2026
 ANNUAL RATE OF CHANGE
 0.1° W

Rwy 6-24
 PCN 40 F/A/W/T
 Rwy 18-36
 PCN 40 F/A/W/T

MIRL Rwy 18-36 

SW-4, 14 MAY 2026 to 11 JUN 2026

SW-4, 14 MAY 2026 to 11 JUN 2026



32° 52' N

114° 24' W

114° 23' W

AIRPORT DIAGRAM