APP CRS	Rwy ldg	3005
124°	TDZE	21
	Apt Elev	21

RNAV (GPS) RWY 12

CHAMBERS COUNTY (TØØ)

RADAR required. Use William P Hobby altimeter setting. GPS or RNP-0.3 required. DME/DME RNP-0.3 NA. Procedure NA at night. Rwy 12 helicopter visibility reduction below 1 SM NA. Circling NA to Rwys 17 and 35.

NA

MISSED APPROACH: Climb to 3000 direct GOLBY WP and hold.

HOUSTON APP CON	CTAF
134.45 284.0	122.9 L

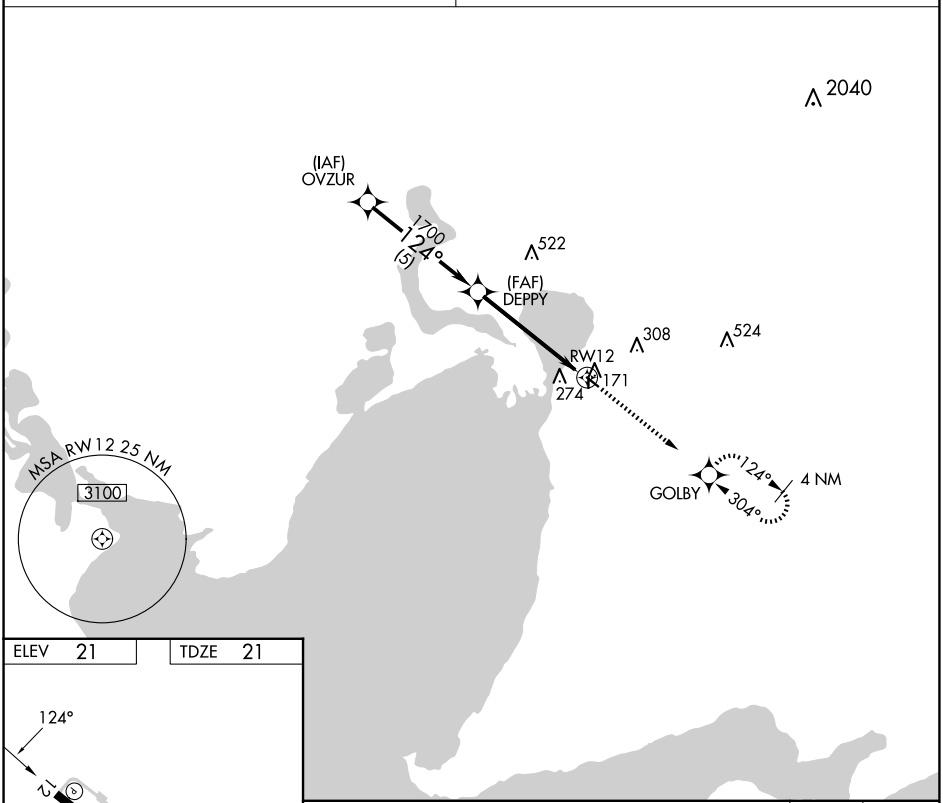

ELEV 21 TDZE 21

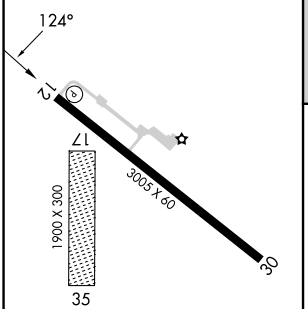

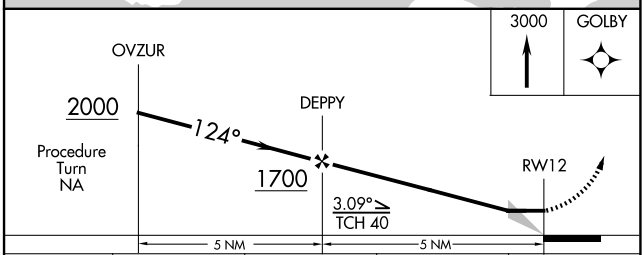

CATEGORY	A	B	C	D
LNAV MDA	560-1 539 (600-1)		560-1½ 539 (600-1½)	NA
CIRCLING	660-1 639 (700-1)		700-2 679 (700-2)	NA

MIRL Rwy 12-30 L
LIRL Rwy 12-30

SC-5, 14 MAY 2026 to 11 JUN 2026