LDA RWY 25

EAGLE COUNTY RGNL (EGE)

LOC/DME I-ESJ	APP CRS	Rwy Ldg	8000
109.75	250°	TDZE	6540
Chan 34 (Y)		Apt Elev	6547

DME required.

Inoperative table does not apply.
At night increase LDA/GS visibility to 5 SM.
*Fly visual to airport authorized during day only.
-19°C

MALSR

MISSED APPROACH: Climb direct SXW VOR/DME, cross SXW VOR/DME, then climbing right turn to 14600 on SXW VOR/DME R-001 to JESIE SXW 24.2 DME and hold, continue climb-in-hold to 14600. *Missed approach requires minimum climb of 275 feet per NM to 11700.

ATIS	DENVER CENTER	EAGLE TOWER*	GND CON	CLNC DEL	DENVER CLNC DEL
135.575	128.65 282.2	119.8 (CTAF) L	121.8	124.75	124.75 (When tower closed)

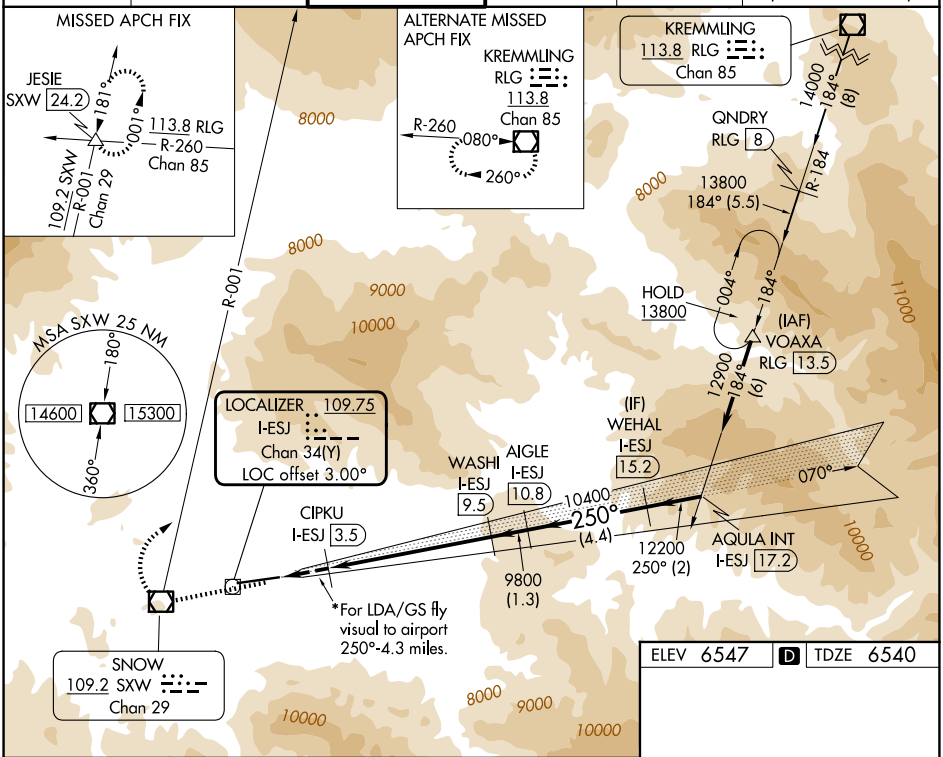

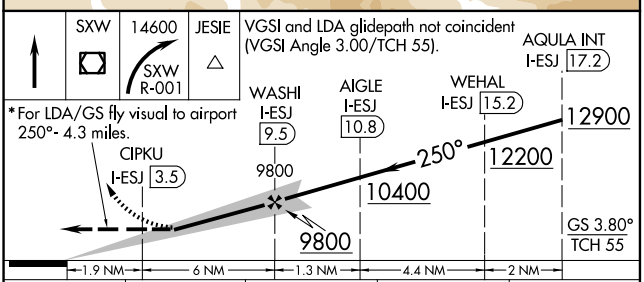

ELEV 6547 D TDZE 6540

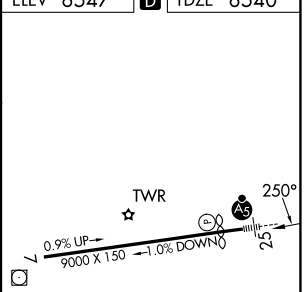

CATEGORY	A	B	C	D
S-LDA/GS 25*	8330-3 1790 (1800-3)			NA
S-LDA 25	8620-2½ 2080 (2100-2½)		8620-3 2080 (2100-3)	NA

HIRL Rwy 7-25 L
REIL Rwy 7 L

SW-1, 14 MAY 2026 to 11 JUN 2026

SW-1, 14 MAY 2026 to 11 JUN 2026