WAAS CH 56243 W29A	APP CRS 292°	Rwy Ldg 5500 TDZE 33 Apt Elev 33

RNAV (GPS) RWY 29
FLAGLER EXEC (FIN)

RNP APCH - GPS.

Circling NA to Rwys 18W and 36W. Rwy 29 helicopter visibility reduction below ¾ SM NA. Circling Rwy 11, 24 NA at night.

MISSED APPROACH: Climb to 2300 direct MEGPE and hold.

ATIS	DAYTONA APP CON	FLAGLER TOWER ★	GND CON	UNICOM
128.325	125.8 269.075	118.95 (CTAF) L	121.75	123.0

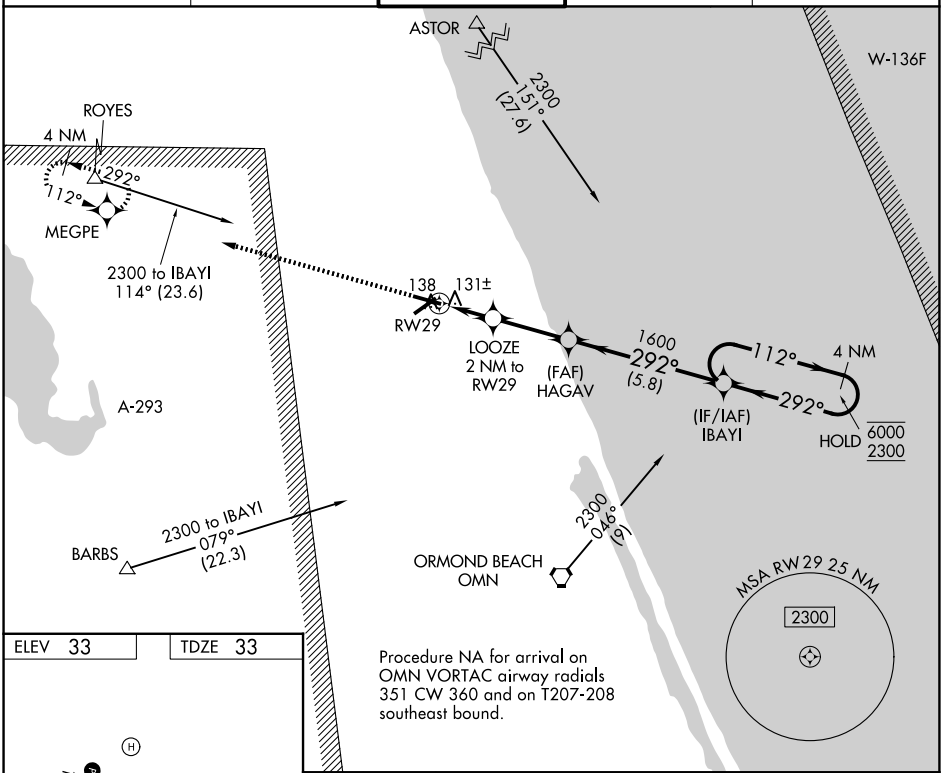

ELEV 33 TDZE 33

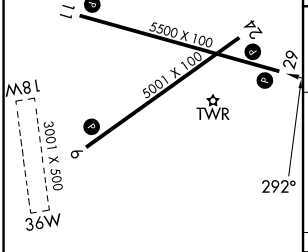

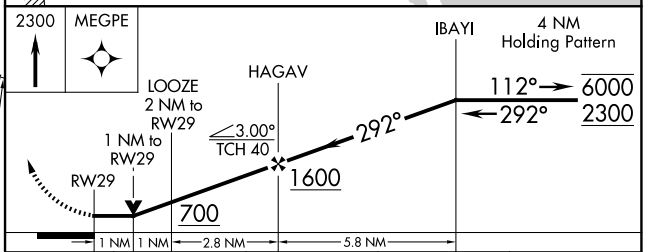

CATEGORY	A	B	C	D
LP MDA	400-1 367 (400-1)			
LNAV MDA	440-1 407 (500-1)		440-1⅛ 407 (500-1⅛)	
CIRCLING	500-1 467 (500-1)		760-2 727 (800-2)	760-2¼ 727 (800-2¼)

REIL Rwys 6, 11, 24, and 29 L
MIRL Rwys 6-24 and 11-29 L

SE-3, 14 MAY 2026 to 11 JUN 2026

SE-3, 14 MAY 2026 to 11 JUN 2026