

RNAV (GPS) RWY 10

SAGINAW COUNTY/H W BROWNE (HYX)

WAAS CH 50200 W10A	APP CRS 097°	Rwy Ldg 5002
		TDZE 600
		Apt Elev 602

RNP APCH - GPS.

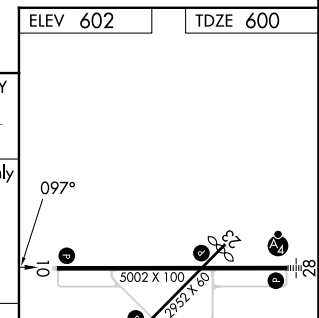
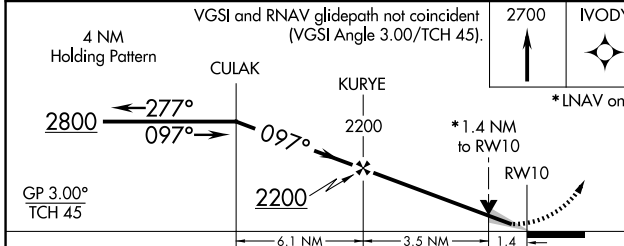
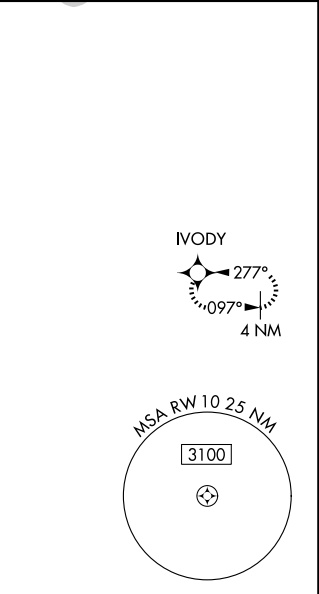
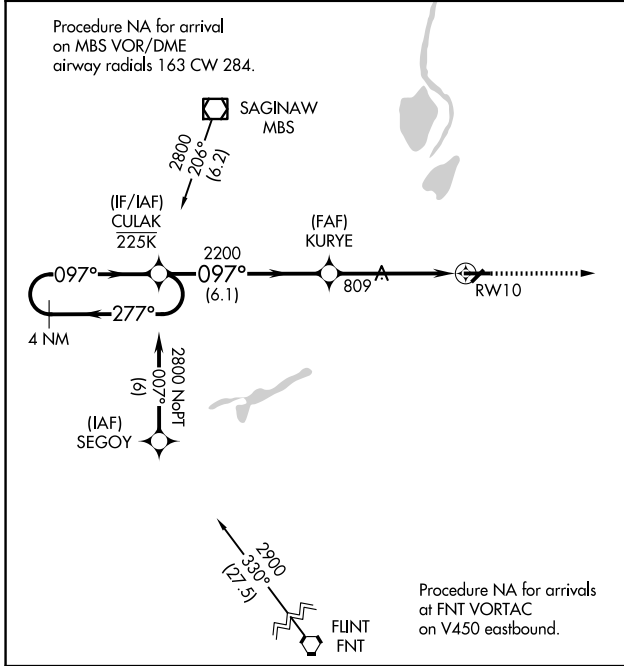
⚠ For uncompensated Baro-VNAV systems, LNAV/VNAV NA below -18°C or above 54°C. Circling NA for Cat C north of Rwy 10-28.
Circling Rwy 5, 23 NA at night.

MISSED APPROACH: Climb to 2700 direct IVODY and hold.

AWOS-3P
118.325

GREAT LAKES APP CON ★
120.95 235.625

UNICOM
122.8 (CTAF) 0



CATEGORY	A	B	C	D
LPV DA	800-3/4	200 (200-3/4)		NA
LNAV/VNAV DA	1018-13/8	418 (500-13/8)		NA
LNAV MDA	1060-1	460 (500-1)	1060-13/8 460 (500-13/8)	NA
CIRCLING	1100-1	498 (500-1)	1460-21/2 858 (900-21/2)	NA

REIL Rwy 10 0

HIRL Rwy 10-28 0

MIRL Rwy 5-23 0

RNAV (GPS) RWY 10

EC-1, 14 MAY 2026 to 11 JUN 2026

EC-1, 14 MAY 2026 to 11 JUN 2026