WAAS CH 42815 W28A	APP CRS 284°	Rwy Ldg 5000 TDZE 3165 Apt Elev 3167

RNAV (GPS) RWY 28
MOUNTAIN HOME MUNI (U76)

RNP APCH-GPS.

T A NA Rwy 28 helicopter visibility reduction below ¾ SM NA. Baro-VNAV NA. Use Mountain Home AFB altimeter setting.

MISSED APPROACH: Climb to 4300 then climbing right turn 8900 direct ATETY and hold, continue climb-in-hold to 8900.

KMUO ATIS	MOUNTAIN HOME APP CON ★	AUNICOM
273.5	124.8 259.1	122.8 (CTAF) L

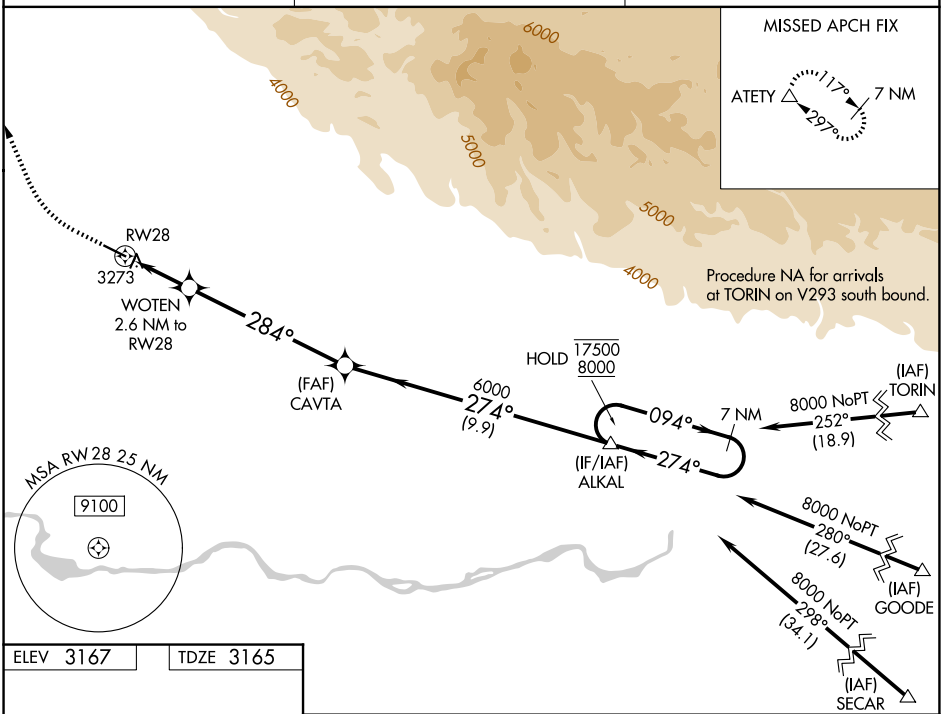

ELEV 3167 TDZE 3165

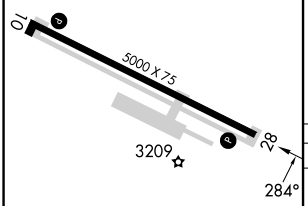

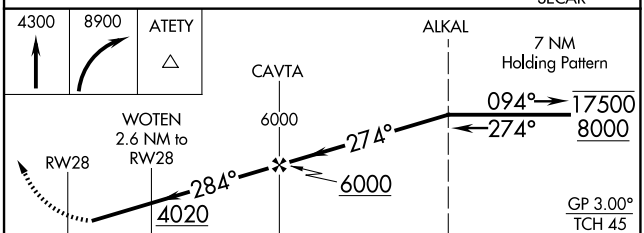

CATEGORY	A	B	C	D
LPV DA	3458-⅞ 293 (300-⅞)			
LNAV/VNAV DA	3517-1 352 (400-1)			
LNAV MDA	3580-1 415 (500-1)		3580-1⅛ 415 (500-1⅛)	
CIRCLING	3640-1 473 (500-1)	3780-1 613 (700-1)	3780-1¾ 613 (700-1¾)	4180-3 1013 (1100-3)

REIL Rwys 10 and 28 L
MIRL Rwy 10-28 L

NW-1, 14 MAY 2026 to 11 JUN 2026

NW-1, 14 MAY 2026 to 11 JUN 2026