APP CRS	Rwy Ldg	2805
166°	TDZE	208
	Apt Elev	208

RNAV (GPS) RWY 16
LINCOLN RGNL (LRG)

RNP APCH - GPS.

T A NA

Procedure NA at night.
Rwy 16 helicopter visibility reduction below 1 SM NA.
Use MLT altimeter setting, when not received use BGR altimeter setting and increase all MDAs 20 feet.

MISSED APPROACH: Climb to 3100 direct LADNE and hold.

MLT ASOS	BOSTON CENTER	UNICOM
135.225	124.25 290.5	122.8 (CTAF) L

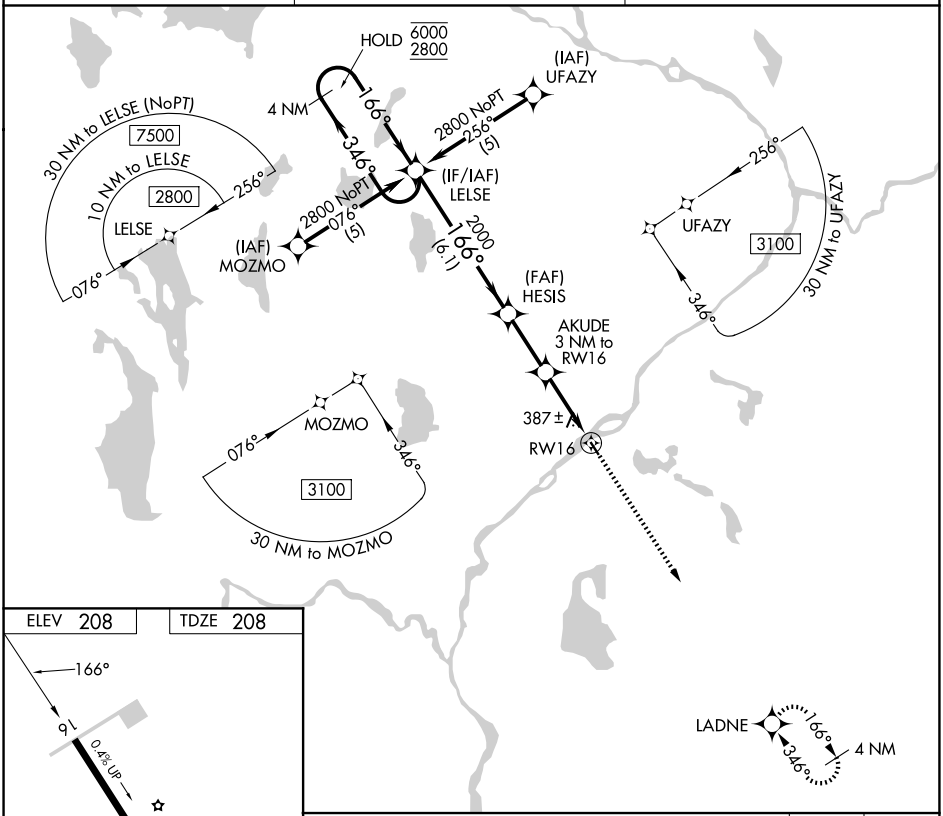

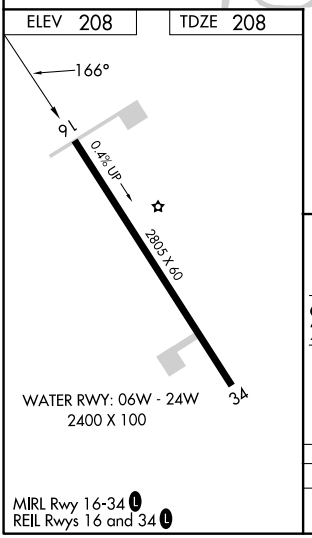

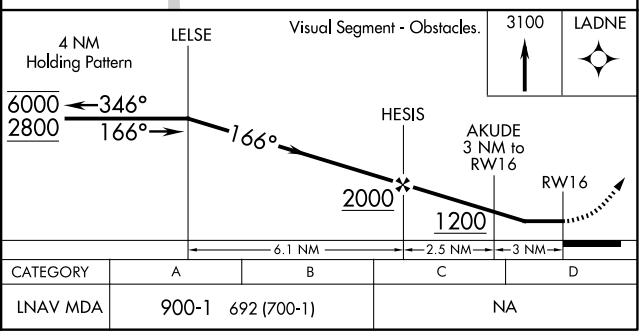

CATEGORY	A	B	C	D
LNAV MDA	900-1 692 (700-1)		NA	

MIRL Rwy 16-34 L
REIL Rwys 16 and 34 L

NE-1, 14 MAY 2026 to 11 JUN 2026

NE-1, 14 MAY 2026 to 11 JUN 2026