WAAS CH 57932 W18A	APP CRS 181°	Rwy ldg 3999 TDZE 400 Apt Elev 400

RNAV (GPS) RWY 18
PINCKNEYVILLE/DU QUOIN (PJY)

RNP APCH.

NA

Baro-VNAV NA. Use Carbondale-Murphysboro altimeter setting.

MISSED APPROACH: Climb to 2400 direct IFEWO and hold.

KANSAS CITY CENTER	UNICOM
127.475 346.275	122.8 (CTAF) L

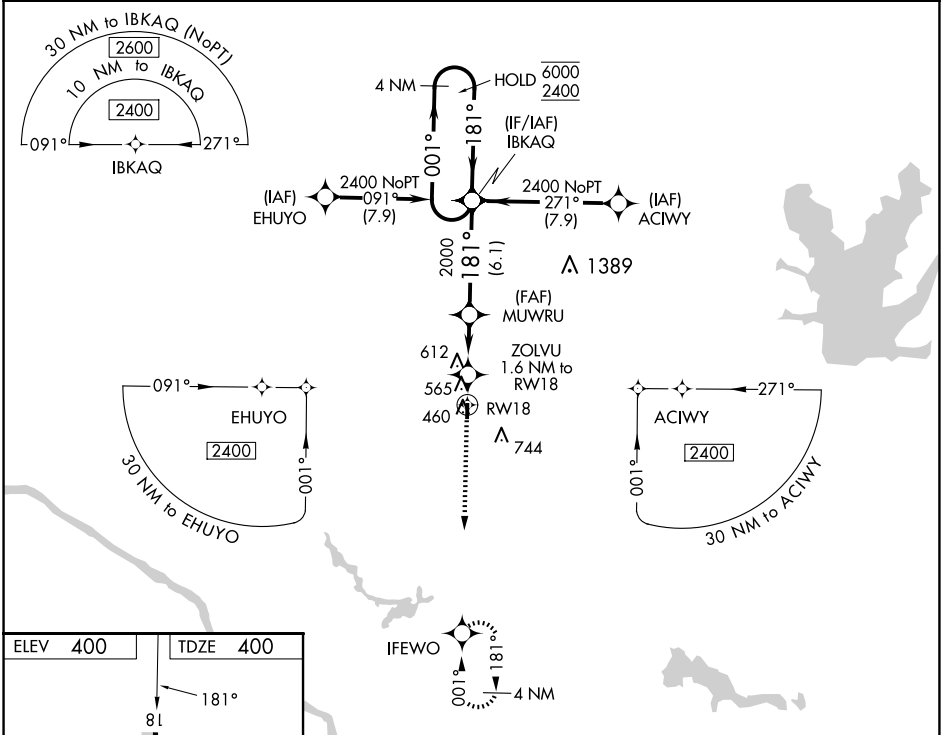

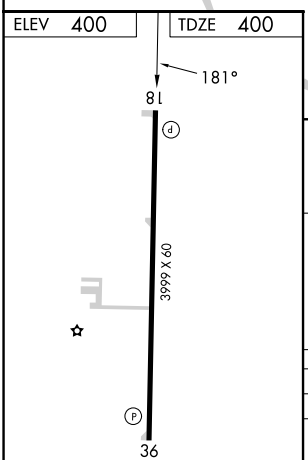

MIRL Rwy 18-36 L
REIL Rwys 18 and 36 L

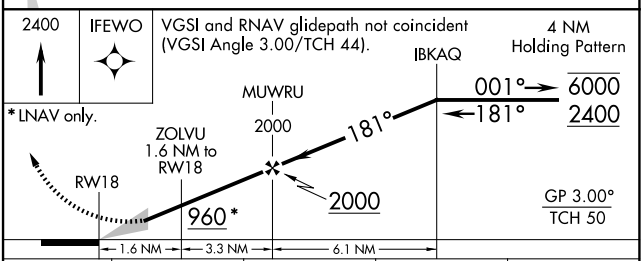

* LNAV only.

CATEGORY	A	B	C	D
LPV DA	682-1 282 (300-1)			
LNAV/VNAV DA	808-1⅛ 408 (500-1⅛)			
LNAV MDA	900-1 500 (500-1)		900-1⅜ 500 (500-1⅜)	
CIRCLING	960-1 560 (600-1)		1080-2 680 (700-2)	1080-2¼ 680 (700-2¼)

EC-3, 14 MAY 2026 to 11 JUN 2026
EC-3, 14 MAY 2026 to 11 JUN 2026