WAAS CH 40426 W29A	APP CRS 291°	Rwy ldg 8900 TDZE 7078 Apt Elev 7096

RNAV (GPS) RWY 29
RALPH WENZ FLD (PNA)

Baro-VNAV NA. When local altimeter setting not received, use Big Piney altimeter setting and increase LPV DA to 7386 feet and all visibilities ¼ SM; increase LNAV/VNAV DA to 7664 feet and all visibilities ⅛ SM; increase all MDA 60 feet and LNAV Cats C/D visibility ¼ SM. Circling NA south of Rwy 11/29. DME/DME RNP-0.3 NA. Helicopter visibility reduction below ¾ SM NA. VDP NA with Big Piney altimeter setting.

ODALS

MISSED APPROACH: Climb to 7600 then climbing left turn to 10000 direct BPI VOR/DME and hold.

AWOS-3	SALT LAKE CENTER	UNICOM
118.325	128.35 239.25	122.8 (CTAF) L

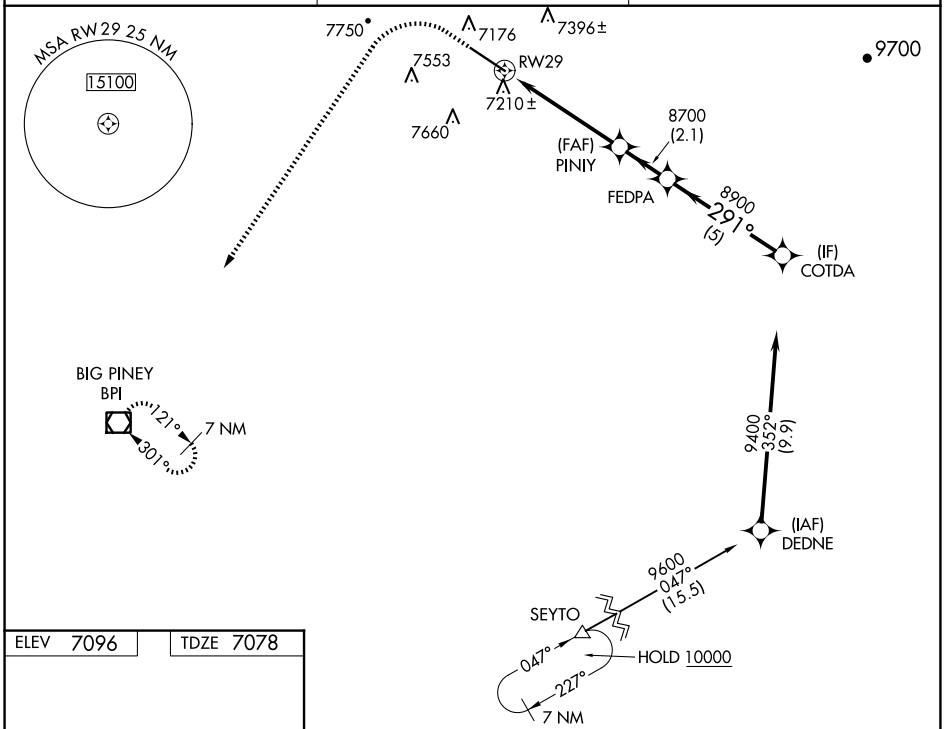

ELEV 7096 TDZE 7078

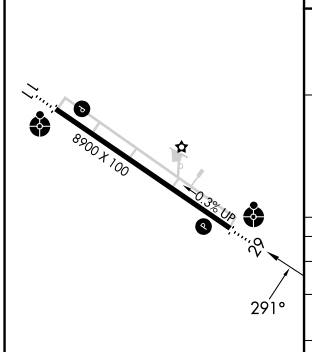

MIRL Rwy 11-29 L
REIL Rwys 11 and 29 L

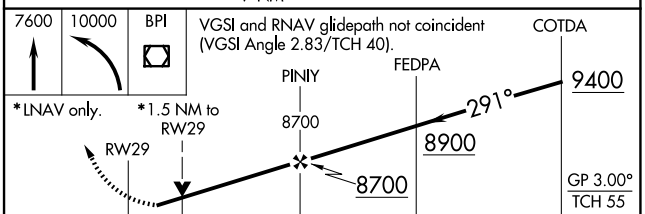

CATEGORY	A	B	C	D
LPV DA	7328-¾ 250 (300-¾)			
LNAV/VNAV DA	7606-1¾ 528 (600-1¾)			
LNAV MDA	7600-1 522 (600-1)		7600-1½ 522 (600-1½)	
CIRCLING	7640-1 544 (600-1)		7840-2¼ 744 (800-2¼)	7980-3 884 (900-3)

NW-1, 14 MAY 2026 to 11 JUN 2026
NW-1, 14 MAY 2026 to 11 JUN 2026