

(LILLS4.LILLS) 26134

AL-6894 (FAA)

LINCOLN COUNTY RGNL (IPJ)  
LINCOLNTON, NORTH CAROLINA

# LILLS FOUR DEPARTURE (RNAV)

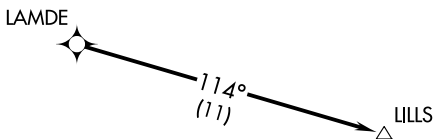
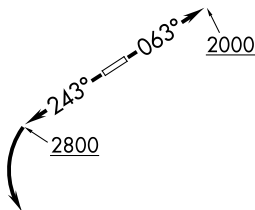
CHARLOTTE DEP CON  
134.75 257.2  
AWOS-3  
119.675  
CLNC DEL (GCO)  
124.9

RNAV 1 - DME/DME/IRU or GPS.

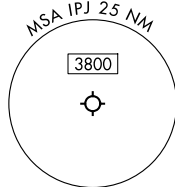
RADAR required.

**TOP ALTITUDE:**  
**3000**

TAKEOFF MINIMUMS  
Rwys 5, 23: Standard.



- NOTE: Turbojet only.
- NOTE: Transponder code will be issued via PDC or CLT CLNC DEL.
- NOTE: If unable to accept climb rates, advise ATC on initial contact.
- NOTE: Upon reaching 10000 MSL, accelerate to and maintain 280K, if unable advise ATC.



NOTE: Chart not to scale.



## DEPARTURE ROUTE DESCRIPTION

**TAKEOFF RUNWAY 5:** Climb on heading 063° to 2000 before proceeding on course, then on heading assigned by ATC, thence. . .

**TAKEOFF RUNWAY 23:** Climb on heading 243° to 2800 before turning left, then on heading assigned by ATC, thence. . .

. . .for RADAR vectors to LAMDE, then on depicted route to LILLS. Maintain 3000. Expect filed altitude 10 minutes after departure.

# LILLS FOUR DEPARTURE (RNAV)

(LILLS4.LILLS) 14MAY26

LINCOLNTON, NORTH CAROLINA  
LINCOLN COUNTY RGNL (IPJ)

SE-2, 14 MAY 2026 to 11 JUN 2026

SE-2, 14 MAY 2026 to 11 JUN 2026