WAAS CH 42502 W34A	APP CRS 343°	Rwy ldg 4601 TDZE 16 Apt Elev 16

RNAV (GPS) RWY 34
EMMONAK (ENM) (PAEM)

If local altimeter setting not received, use St Mary's altimeter setting and increase all DAs 168 feet and MDAs 180 feet. VDP NA with St Mary's altimeter setting. DME/DME RNP- 0.3 NA. Baro-VNAV NA when using St Mary's altimeter setting. For uncompensated Baro-VNAV systems, LNAV/VNAV NA below -25°C (-13°F) or above 48°C (119°F).

MISSED APPROACH: Climb to 1600 direct ECKIX and left turn via 253° track to ZEDET and left turn via 149° track to OFQIM and hold.

AWOS-3P	ANCHORAGE CENTER	CTAF
135.35	124.0	122.9 L

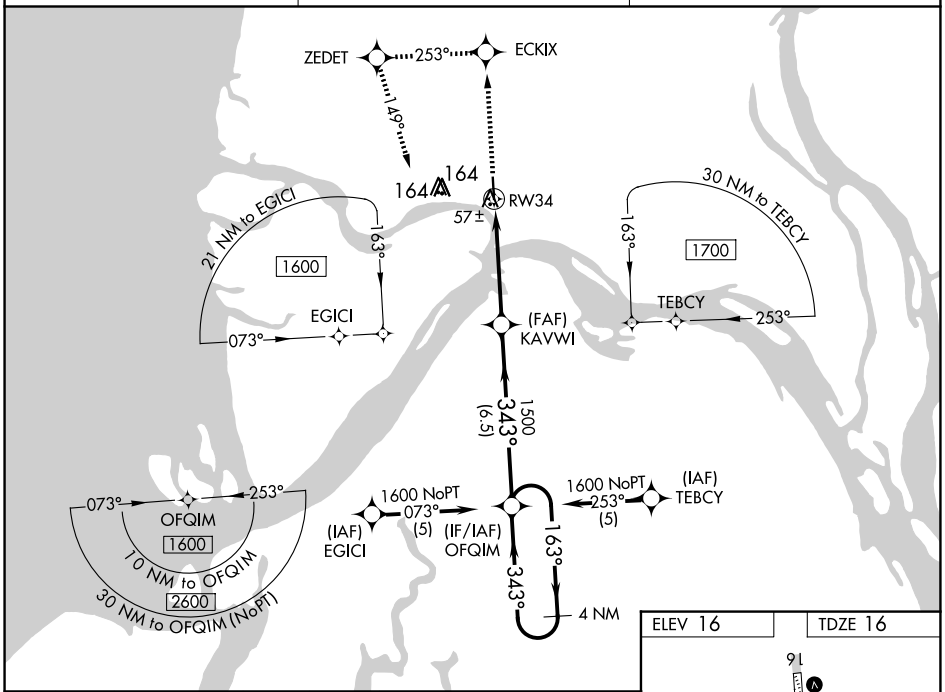

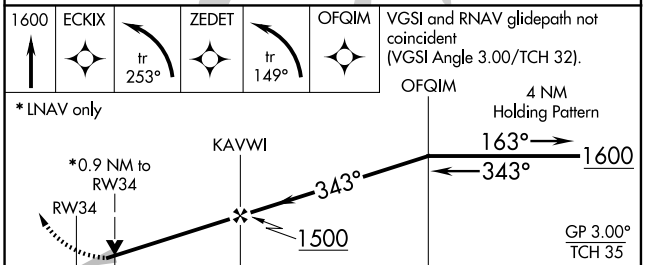

CATEGORY	A	B	C	D
LPV DA	266-1		250 (300-1)	
LNAV/VNAV DA	320-1		304 (400-1)	
LNAV MDA	320-1		304 (400-1)	
CIRCLING	520-1	504 (600-1)	520-1½ 504 (600-1½)	580-2 564 (600-2)

ELEV 16 TDZE 16

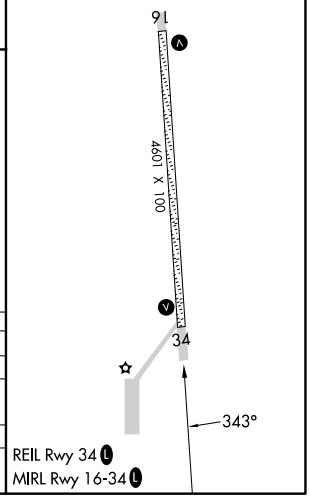

AK, 14 MAY 2026 to 09 JUL 2026
AK, 14 MAY 2026 to 09 JUL 2026