ILS or LOC RWY 24
SIERRA BLANCA RGNL (SRR)

LOC/DME I-SRR	APP CRS	Rwy ldg	8120
110.7	241°	TDZE	6771
Chan 44		Apt Elev	6814

DME required.

Autopilot coupled approach NA below 7200. Circling Rwy 12 NA at night. When local altimeter setting not received, procedure NA.

MISSED APPROACH: Climb to 7500 then climbing left turn to 11000 on heading 110° and on CME VORTAC R-263 to BREDD/CME 30 DME and hold, continue climb-in-hold to 11000.

AWOS-3	ALBUQUERQUE CENTER	UNICOM
126.475	132.65 257.6	122.8 (CTAF) L

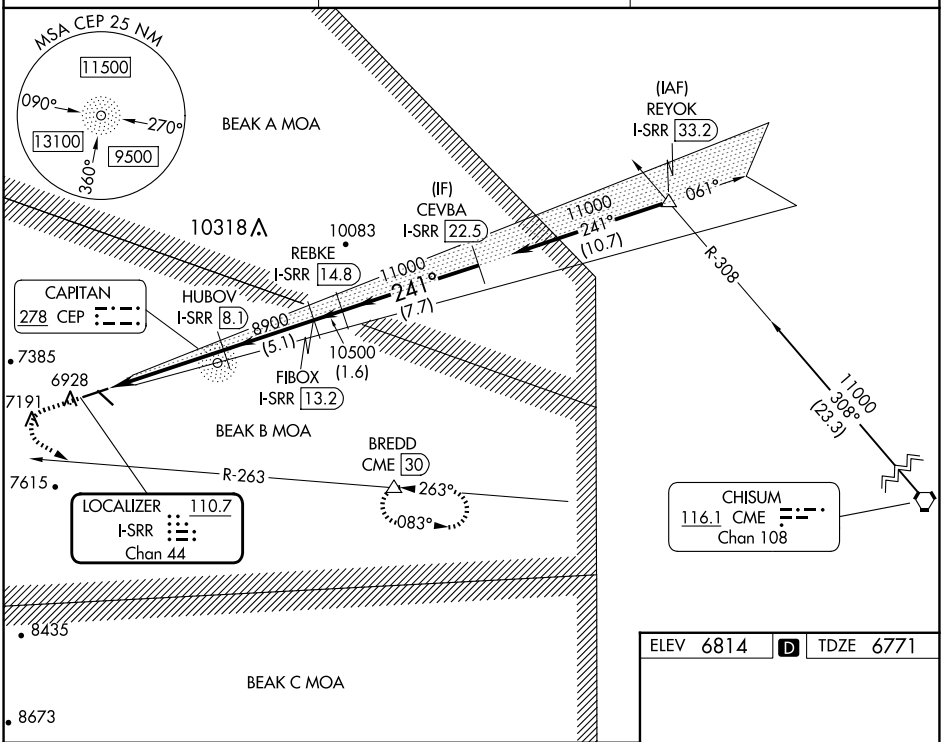

7500	11000	CME	BREDD
	hdg 110°	R-263	△

Use I-SRR DME when on the localizer course.

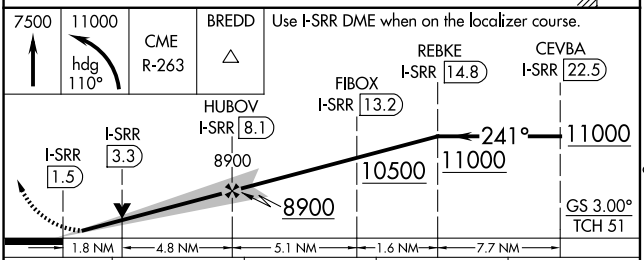

ELEV 6814 D TDZE 6771

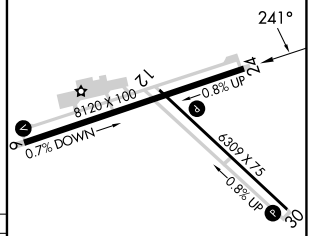

REIL Rwys 12 and 30 L
MIRL Rwys 6-24 and 12-30 L

CATEGORY	A	B	C	D
S-ILS 24	6974-¾ 203 (200-¾)			
S-LOC 24	7340-1 569 (600-1)		7340-1⅝ 569 (600-1⅝)	
CIRCLING	7340-1 526 (600-1)		7600-2¼ 786 (800-2¼)	7860-3 1046 (1100-3)

FAF to MAP 6.6 NM

Knots	60	90	120	150	180
Min:Sec	6:36	4:24	3:18	2:38	2:12

SW-1, 14 MAY 2026 to 11 JUN 2026

SW-1, 14 MAY 2026 to 11 JUN 2026