| APP CRS | Rwy Ldg | N/A |
|---|---|---|
| 346° | TDZE | N/A |
| | Apt Elev | 5055 |

# RNAV (GPS)-B
## VANCE BRAND (LMO)

When local altimeter setting not received, use Denver Intl altimeter setting and increase all MDA 120 feet; and increase Cat C/D visibility ¼ mile.
DME/DME RNP-0.3 NA. Visibility reduction by helicopters NA.

MISSED APPROACH: Climbing right turn to 7200 direct GLL VOR/DME and hold.

| AWOS-3 | DENVER APP CON | UNICOM |
|---|---|---|
| 120.0 | 125.125 263.025 | 122.975 (CTAF) L |

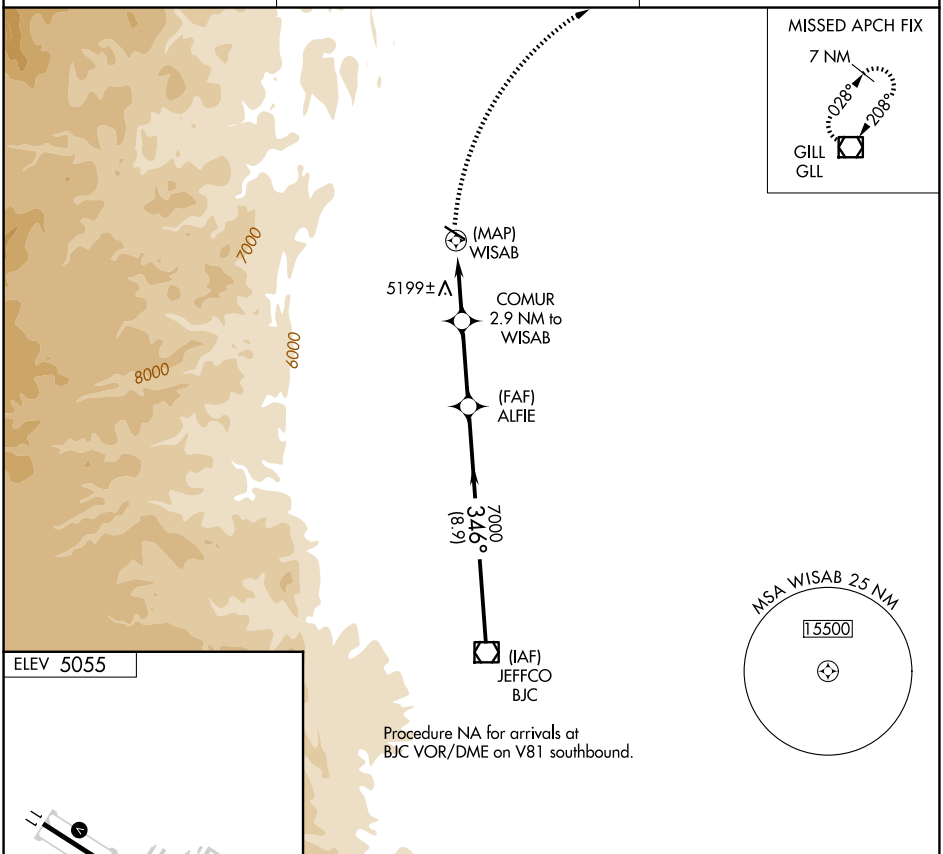


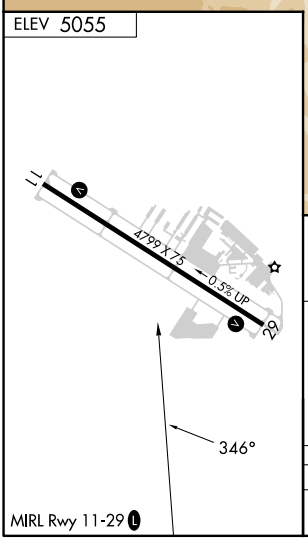


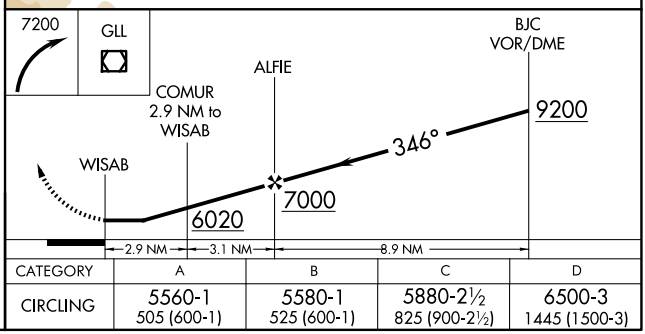


| CATEGORY | A | B | C | D |
|---|---|---|---|---|
| CIRCLING | 5560-1<br>505 (600-1) | 5580-1<br>525 (600-1) | 5880-2½<br>825 (900-2½) | 6500-3<br>1445 (1500-3) |

SW-1, 14 MAY 2026 to 11 JUN 2026

SW-1, 14 MAY 2026 to 11 JUN 2026