APP CRS	Rwy Ldg	16000
170°	TDZE	5326
	Apt Elev	5434

RNAV (RNP) Z RWY 16R

DENVER INTL (DEN)

RNP AR APCH - GPS. Authorization required. From CLIFF: RF.

For uncompensated Baro-VNAV systems, procedure NA below -26°C or above 54°C. Simultaneous approach authorized. For inop ALS, increase RNP 0.30 all Cats visibility to RVR 4500.

MALSR

MISSED APPROACH: Climb to 5900 then climbing right turn to 10000 direct CANRO and on track 224° to ZOOKS and hold.

D-ATIS	DENVER APP CON	DENVER TOWER	GND CON
125.6 379.9	119.3 307.3 (N) 120.35 379.3 (S)	135.3 351.95	121.35 379.175 (W) 121.85 377.1 (E)

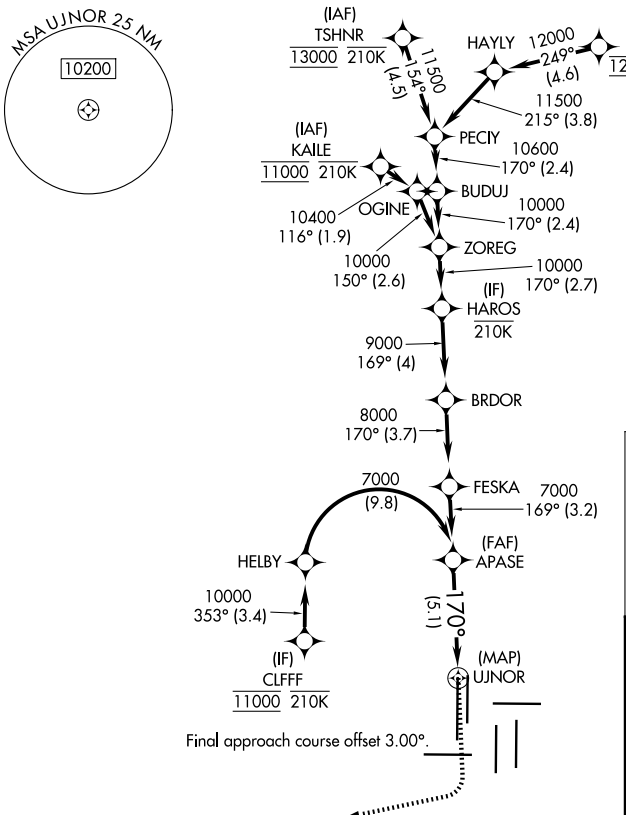

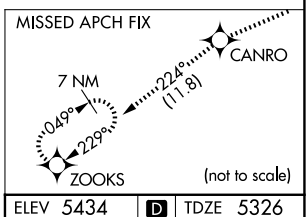

ELEV 5434 | D | TDZE 5326

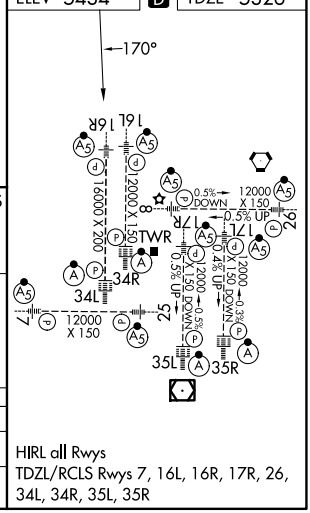

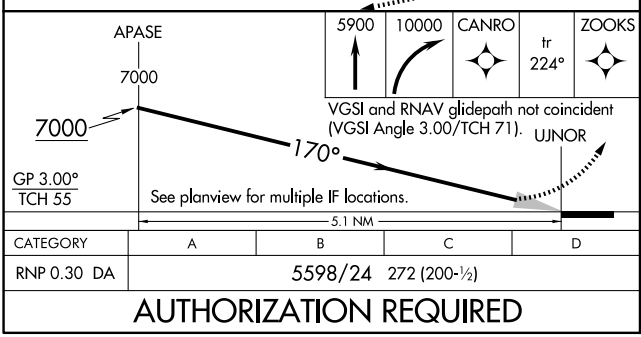

CATEGORY	A	B	C	D
RNP 0.30 DA	5598/24 272 (200-½)			

AUTHORIZATION REQUIRED

HIRL all Rwys
TDZL/RCLS Rwys 7, 16L, 16R, 17R, 26, 34L, 34R, 35L, 35R

SW-1, 14 MAY 2026 to 11 JUN 2026

SW-1, 14 MAY 2026 to 11 JUN 2026