VOR/DME RQR	APP CRS	Rwy Ldg 5151
110.8	335°	TDZE 7
Chan 45		Apt Elev 7

VOR RWY 35

PORT OF SOUTH LOUISIANA EXEC RGNL (APS)

Rwy 35 helicopter visibility reduction below ¾ SM NA.

MISSED APPROACH: Climb to 1500 then climbing right turn to 2000 direct RQR VOR/DME and hold.

AWOS-3PT	NEW ORLEANS APP CON	UNICOM
125.45	125.5 350.35	122.7 (CTAF) L

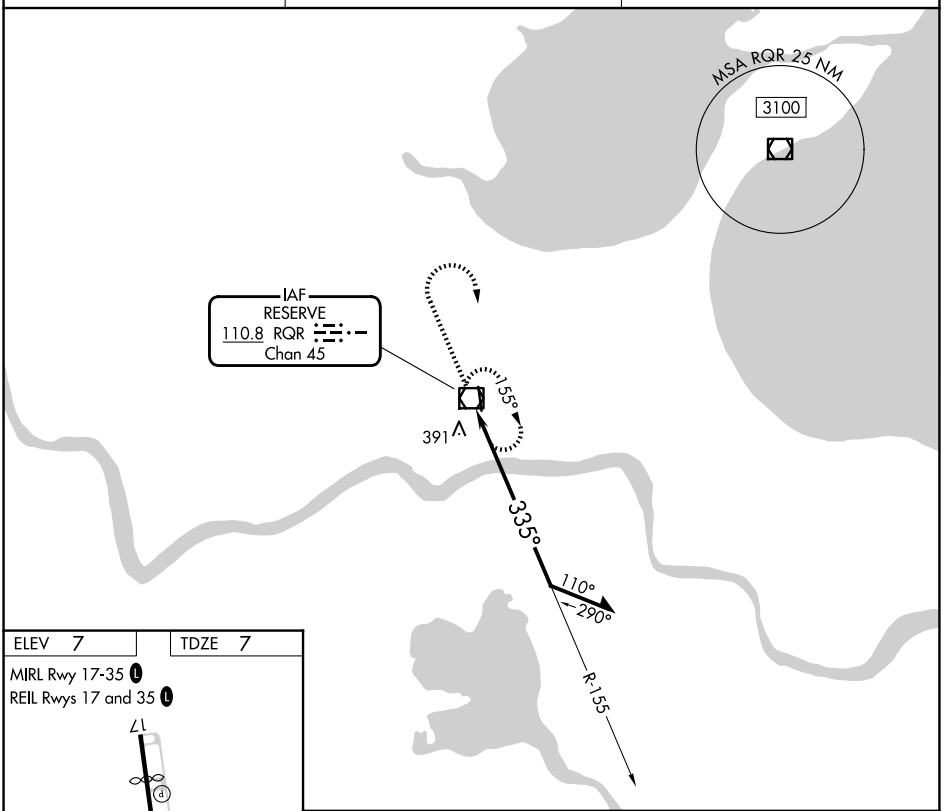

ELEV 7 TDZE 7

MIRL Rwy 17-35 L

REIL Rwys 17 and 35 L

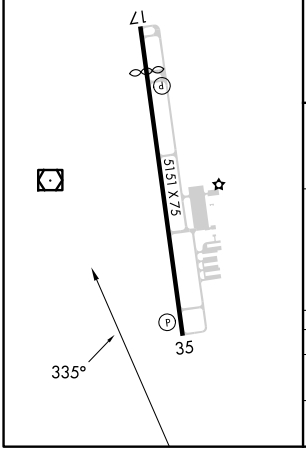

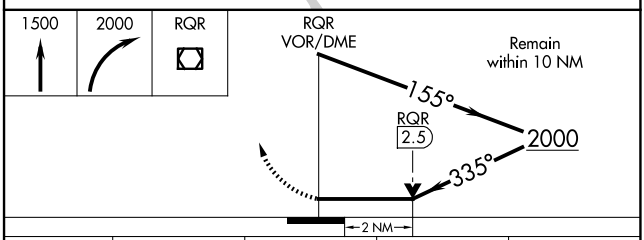

CATEGORY	A	B	C	D
S-35	700-1	693 (700-1)	700-2 693 (700-2)	NA
CIRCLING	700-1	693 (700-1)	840-2½ 833 (900-2½)	NA

SC-4, 14 MAY 2026 to 11 JUN 2026
SC-4, 14 MAY 2026 to 11 JUN 2026