WAAS CH 42928 W16A	APP CRS 156°	Rwy ldg 5000 TDZE 318 Apt Elev 324

RNAV (GPS) RWY 16
FAYETTE RGNL AIR CENTER (3T5)

RNP APCH.

When local altimeter setting not received, use Giddings-Lee altimeter setting and increase DA 59 feet, all MDA 60 feet, increase LNAV Cat C visibility ¼ mile. Rwy 16 helicopter visibility reduction below ¾ SM NA.

MISSED APPROACH: Climb to 2600 direct JIHRU and hold.

AWOS-3	AUSTIN APP CON	GCO	UNICOM
124.175	120.875 270.25	121.725	122.7 (CTAF) L

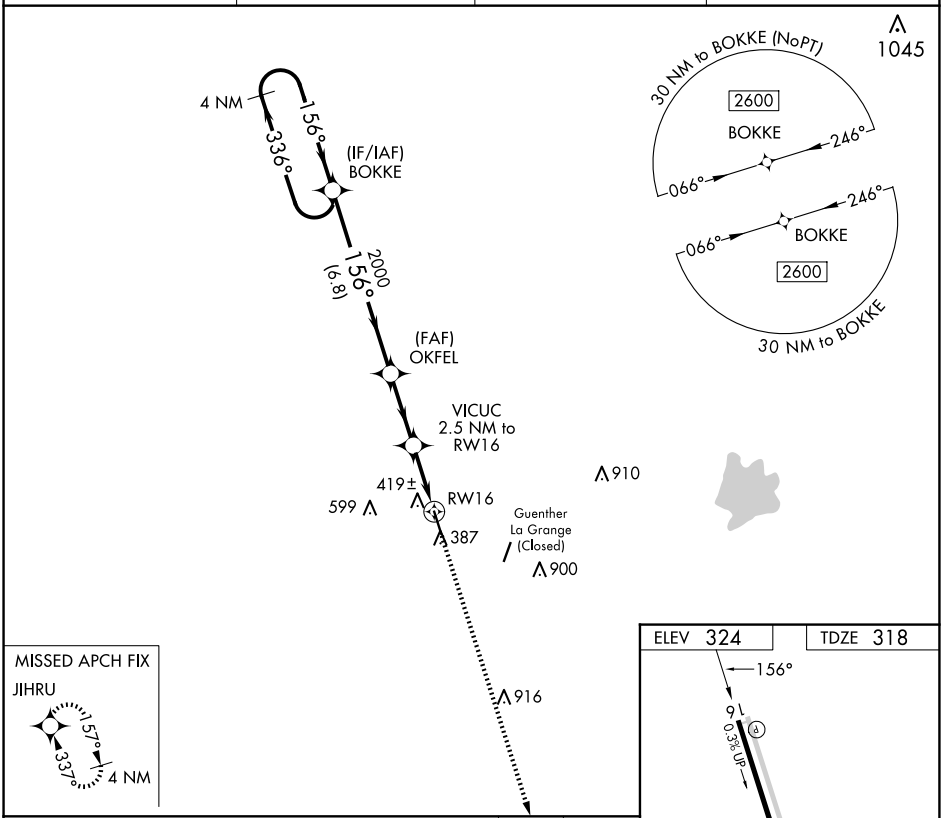

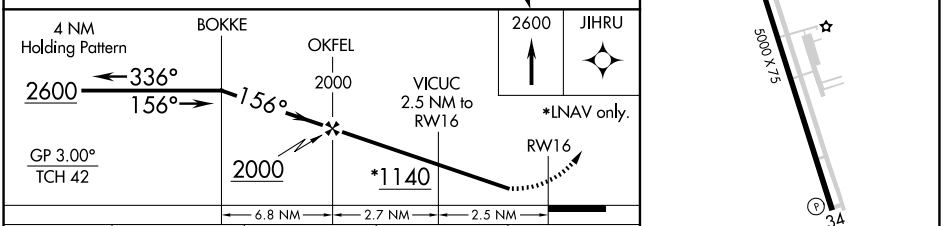

CATEGORY	A	B	C	D
LPV DA	568-1 250 (300-1)			NA
LNAV MDA	680-1 362 (400-1)			NA

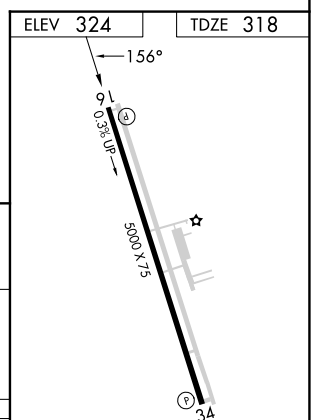

REIL Rwys 16 and 34
MIRL Rwy 16-34 L

SC-5, 14 MAY 2026 to 11 JUN 2026