WAAS CH 61137 W36A	APP CRS 001°	Rwy Ldg 4894 TDZE 736 Apt Elev 738

RNAV (GPS) RWY 36

RANTOUL NTL AVN CNTR-FRANK ELLIOTT FLD (TIP)

Baro-VNAV NA when using Champaign Urbana altimeter setting. For uncompensated Baro-VNAV systems, LNAV/VNAV NA below -16°C (4°F) or above 54°C (130°F). DME/DME RNP-0.3 NA. When local altimeter setting not received, use Champaign Urbana altimeter setting and increase all DA 41 feet and all MDA 60 feet; increase LNAV/VNAV all Cats visibility ⅛ mile and LNAV and Circling Cats C/D visibility ¼ mile. Helicopter visibility reduction below ¾ SM NA.

MISSED APPROACH: Climb to 3000 direct ALADE and hold.

AWOS-3	CHAMPAIGN APP CON ★	UNICOM
119.025	121.35 285.65	123.0 (CTAF) L

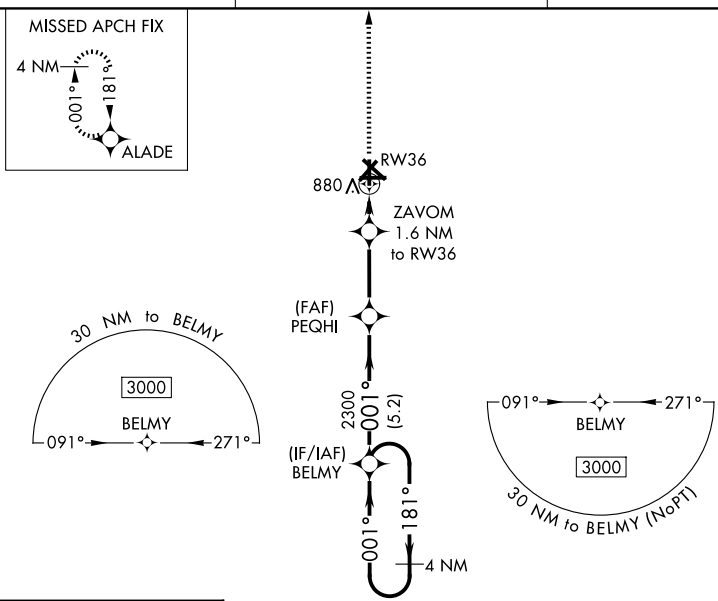

ELEV 738	TDZE 736

REIL Rwys 9 and 27 L
MIRL Rwys 9-27 and 18-36 L

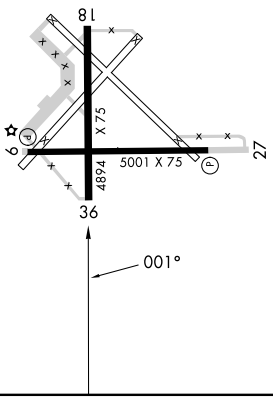

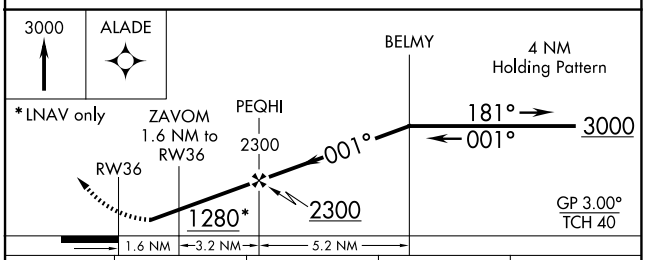

CATEGORY	A	B	C	D
LPV DA	986-1 250 (300-1)			
LNAV/VNAV DA	1147-1⅜ 411 (500-1⅜)			
LNAV MDA	1140-1 404 (500-1)		1140-1⅛ 404 (500-1⅛)	
CIRCLING	1220-1 482 (500-1)	1280-1 542 (600-1)	1380-1¾ 642 (700-1¾)	1420-2¼ 682 (700-2¼)

EC-3, 14 MAY 2026 to 11 JUN 2026