WAAS CH 48929 W15A	APP CRS 148°	Rwy ldg 2997 TDZE 345 Apt Elev 345

RNAV (GPS) RWY 15
OXFORD COUNTY RGNL (81B)

DME/DME RNP-0.3 NA. Procedure NA at night. Use Auburn/Lewiston altimeter setting; when not received, use Fryeburg altimeter setting and increase all MDAs 40 feet. Helicopter visibility reduction below 1 SM NA.

MISSED APPROACH: Climb to 3600 direct SPDWY and hold, continue climb-in-hold to 3600.

LEW AWOS-3	PORTLAND APP CON ★	UNICOM
118.025	125.5 353.9	122.8 (CTAF) L

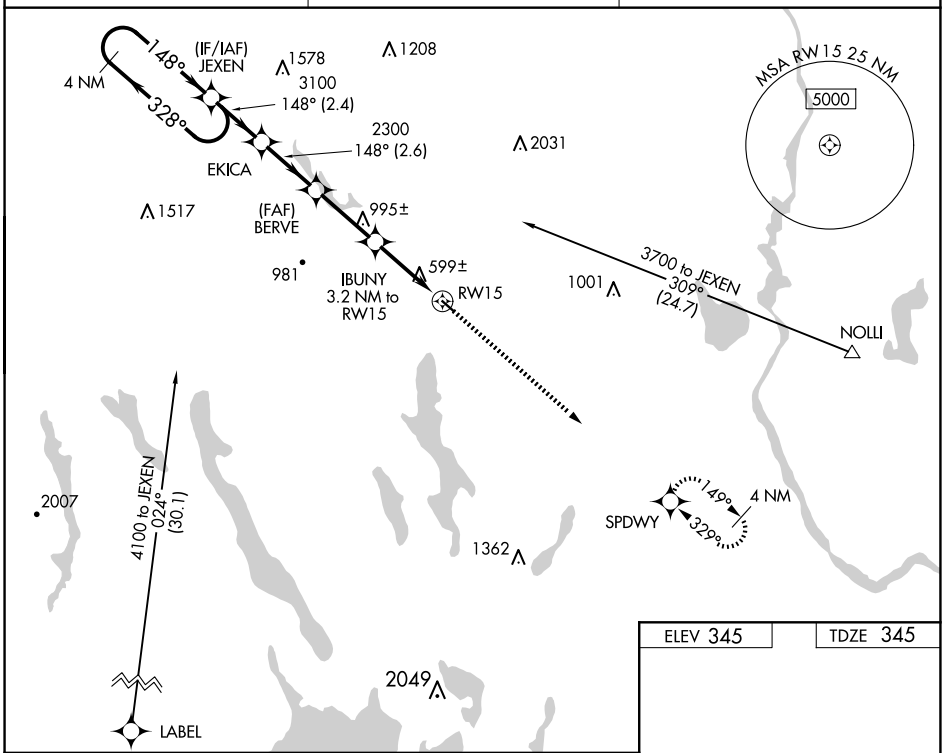

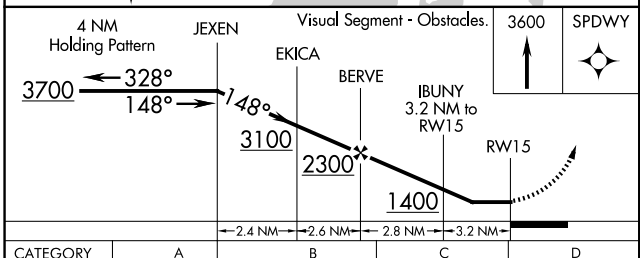

CATEGORY	A	B	C	D
LP MDA	900-1 555 (600-1)		NA	
LNAV MDA	1140-1 795 (800-1)	1140-1¼ 795 (800-1¼)	NA	
CIRCLING	1220-1¼ 875 (900-1¼)	1400-1½ 1055 (1100-1½)	NA	

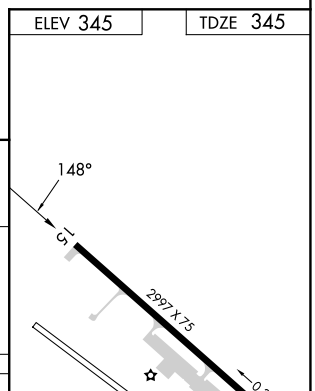

NE-1, 14 MAY 2026 to 11 JUN 2026

NE-1, 14 MAY 2026 to 11 JUN 2026