APP CRS	Rwy Ldg	4250
325°	TDZE	3560
	Apt Elev	3560

RNAV (GPS) RWY 32
COTTONWOOD (P52)

NA

Circling NA southwest of Rwy 14-32. DME/DME RNP-0.3 NA. Procedure NA at night. Helicopter visibility reduction below 1 SM NA. When local altimeter setting not received, use Sedona altimeter setting and increase all MDA 200 feet, increase LNAV and Circling Cat A/B visibility ¼ mile, LNAV Cat C visibility ½ mile, Circling Cat C visibility ¾ mile.

MISSED APPROACH: Climbing right turn to 10000 direct MINGY and hold, continue climb-in-hold to 10000.

AWOS-3	PHOENIX APP CON	UNICOM
119.925	126.375 236.775	122.7 (CTAF) L

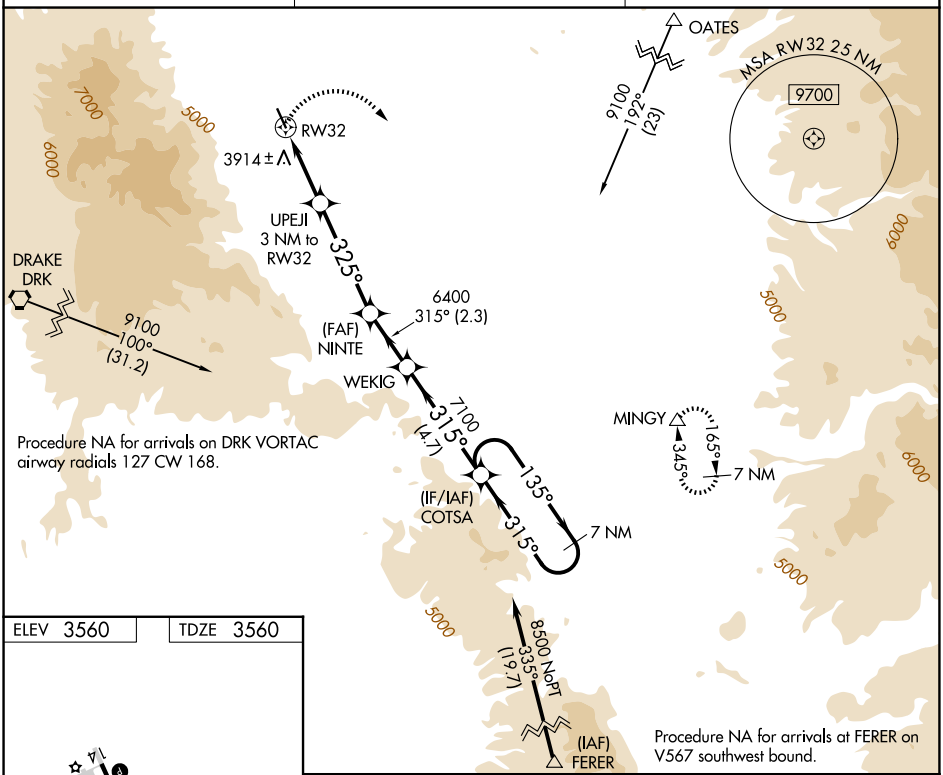

ELEV 3560 TDZE 3560

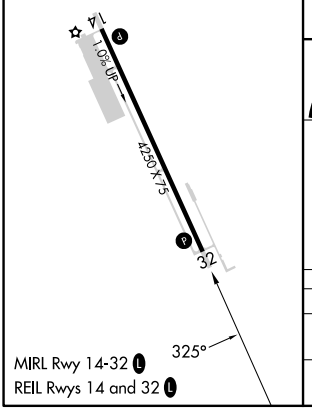

MIRL Rwy 14-32 L
REIL Rwys 14 and 32 L

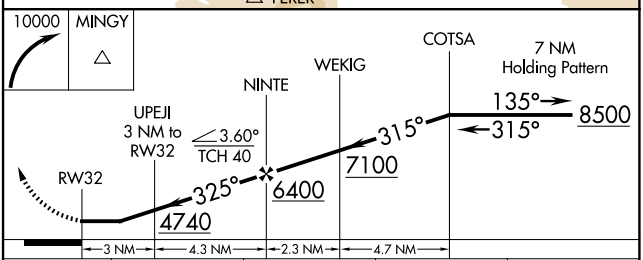

CATEGORY	A	B	C	D
LNAV MDA	4260-1	700 (700-1)	4260-2 700 (700-2)	NA
CIRCLING	4260-1	700 (700-1)	4260-2 700 (700-2)	NA

SW-4, 14 MAY 2026 to 11 JUN 2026

SW-4, 14 MAY 2026 to 11 JUN 2026