


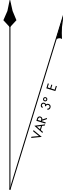
26134

AIRPORT DIAGRAM

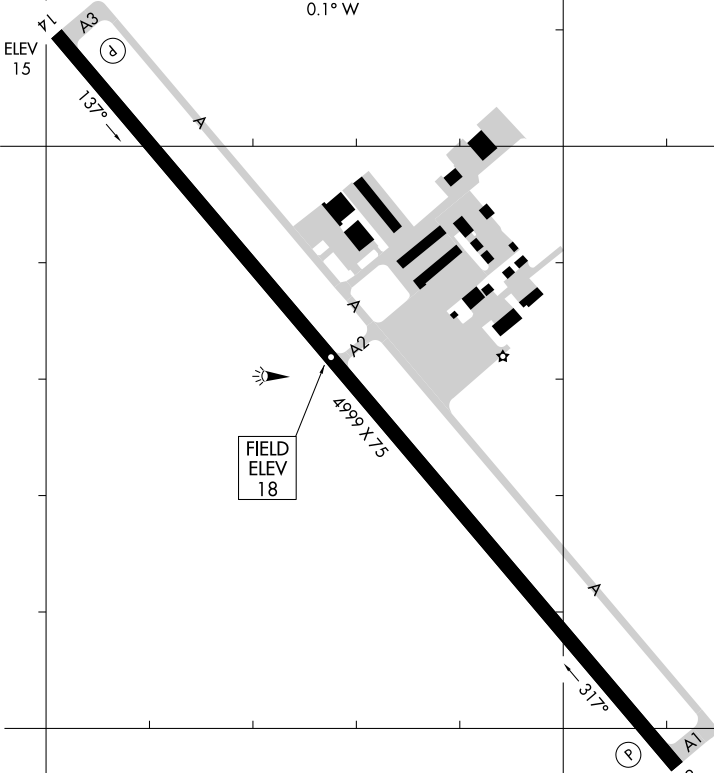
AL-10220 (FAA)

INGLESIDE RGNL (TFP)
INGLESIDE, TEXAS

AWOS-3
118.775
CTAF/UNICOM
122.7 



JANUARY 2030
ANNUAL RATE OF CHANGE
0.1° W




ELEV 15

27°55.0'N

27°54.5'N

97°13.0'W

97°12.5'W

MIRL Rwy 14-32 
REIL Rwy 14 and 32

ELEV 32
13

SC-3, 14 MAY 2026 to 11 JUN 2026

SC-3, 14 MAY 2026 to 11 JUN 2026

AIRPORT DIAGRAM

26134

INGLESIDE, TEXAS
INGLESIDE RGNL (TFP)