APP CRS	Rwy ldg	3200
003°	TDZE	80
	Apt Elev	80

RNAV (GPS) RWY 36
CLARKS POINT (CLP) (PFCL)

RNP APCH-GPS.

Rwy 36 helicopter visibility reduction below 1 SM NA. Rwy 36 Straight-in and Circling minimums NA at night. When local altimeter setting not received, use Dillingham altimeter setting and increase all MDAs 40 feet and LNAV visibility Cat C/D ⅛ SM.

MISSED APPROACH: Climb to 2900 direct CENDU and hold.

AWOS-3P	ANCHORAGE CENTER	CTAF
121.45	132.75 282.35	122.9 L

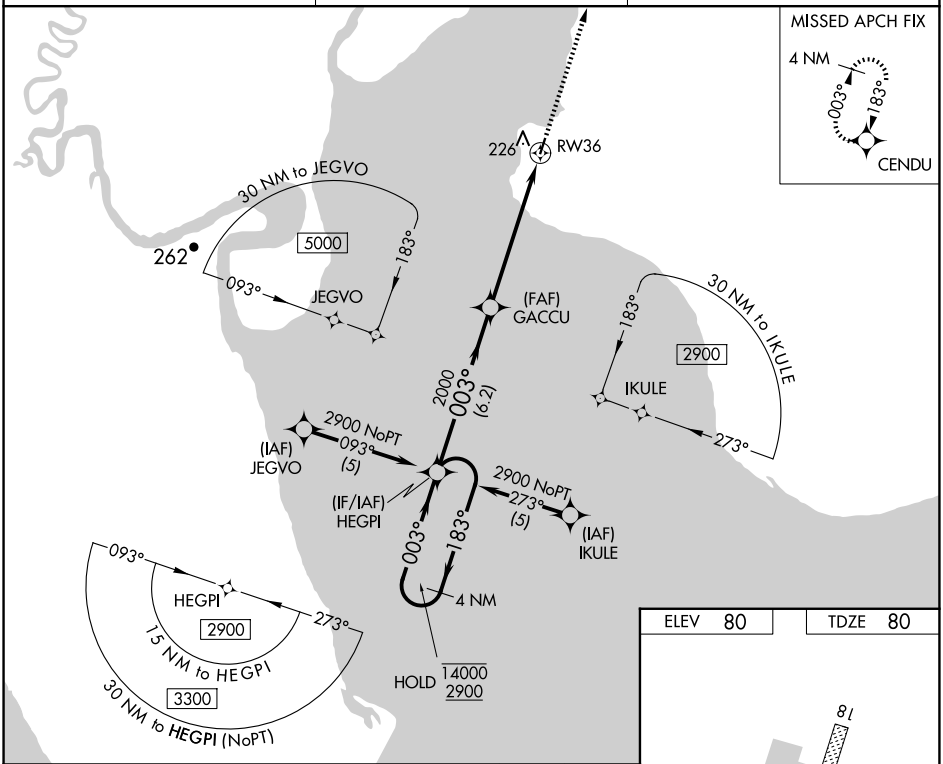

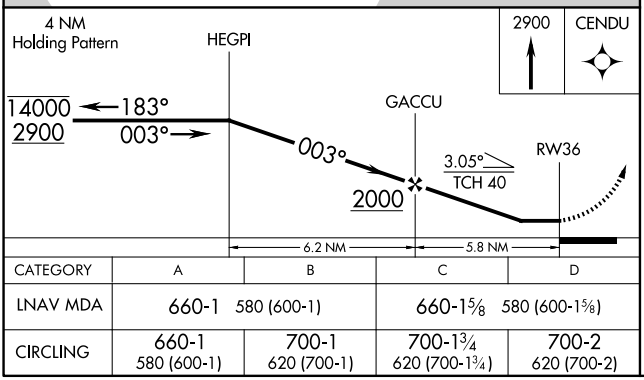

CATEGORY	A	B	C	D
LNAV MDA	660-1 580 (600-1)		660-1⅝ 580 (600-1⅝)	
CIRCLING	660-1 580 (600-1)	700-1 620 (700-1)	700-1¾ 620 (700-1¾)	700-2 620 (700-2)

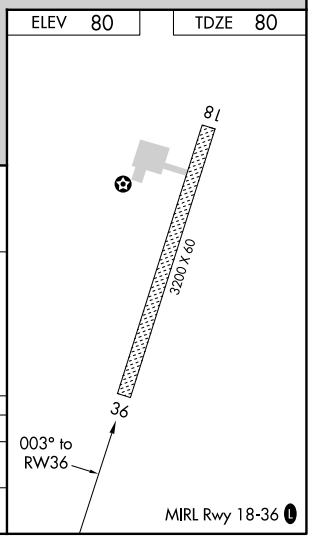

AK, 14 MAY 2026 to 09 JUL 2026

AK, 14 MAY 2026 to 09 JUL 2026