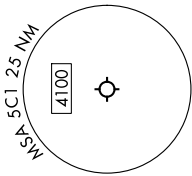


# ALISS SEVEN DEPARTURE (RNAV)

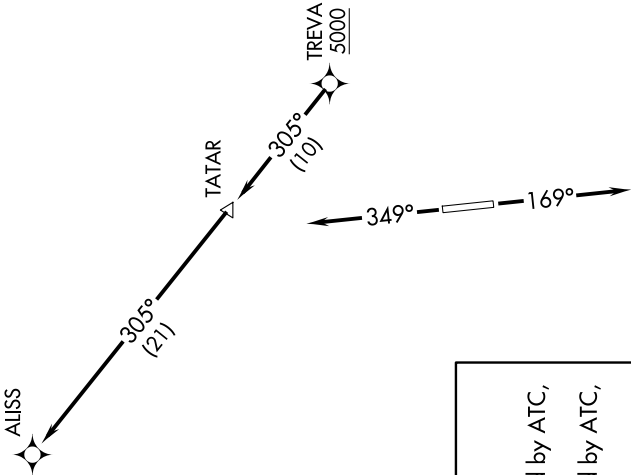

SC-3, 14 MAY 2026 to 11 JUN 2026

**TOP ALTITUDE:  
ASSIGNED BY ATC**



RNAV 1 - DME/DME/IRU or GPS.  
 RADAR required for non-GPS equipped aircraft.  
 RADAR required.

SAN ANTONIO DEP CON  
 125.1 307.0



**TAKEOFF MINIMUMS**  
 Rwy 17: Standard with minimum climb of 210'/NM to 2200.  
 Rwy 35: Standard with minimum climb of 250'/NM to 3800.

**DEPARTURE ROUTE DESCRIPTION**

**TAKEOFF RUNWAY 17:** Climb on heading 169° or as assigned by ATC, for vectors to TREVA, thence. . .

**TAKEOFF RUNWAY 35:** Climb on heading 349° or as assigned by ATC, for vectors to TREVA, thence. . .

. . . on track 305° to TATAR, then on track 305° to ALISS. Maintain ATC assigned altitude. Expect filed altitude 10 minutes after departure.

NOTE: Chart not to scale.

# ALISS SEVEN DEPARTURE (RNAV)

SC-3, 14 MAY 2026 to 11 JUN 2026