WAAS CH 58209 W02A	APP CRS 019°	Rwy Ldg 5002 TDZE 389 Apt Elev 389

RNAV (GPS) RWY 2
SALINE COUNTY RGNL (SUZ)

RNP APCH - GPS.

Rwy 2 helicopter visibility reduction below ¾ SM NA.

For uncompensated Baro-VNAV systems, LNAV/VNAV NA below -15°C or above 54°C.

MISSED APPROACH: Climb to 3500 direct NIKIC and track 360° to ROLAN and hold.

AWOS-3	LITTLE ROCK APP CON	UNICOM
132.125	119.5 306.2	122.8 (CTAF) L

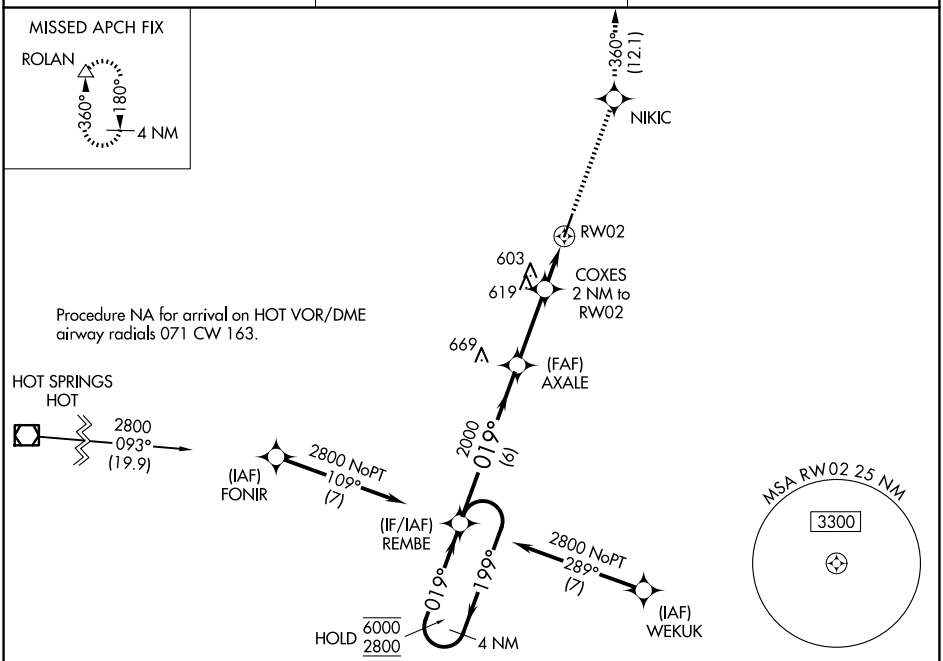

ELEV 389	TDZE 389

VGSI and RNAV glidepath not coincident (VGSI Angle 3.00/TCH 56).

3500	NIKIC	tr 360°	ROLAN

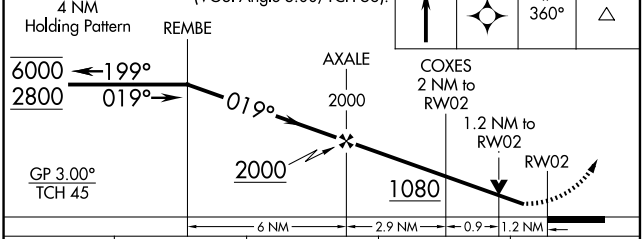

CATEGORY	A	B	C	D
LPV DA	639-¾ 250 (300-¾)			
LNAV/VNAV DA	680-⅞ 291 (300-⅞)			
LNAV MDA	820-1 431 (500-1)		820-1¼ 431 (500-1¼)	
CIRCLING	980-1 591 (600-1)	1080-1 691 (700-1)	1200-2½ 811 (900-2½)	1200-2¾ 811 (900-2¾)

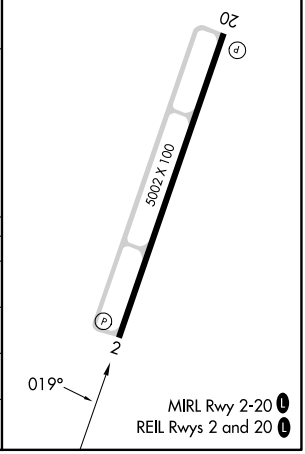

SC-1, 14 MAY 2026 to 11 JUN 2026

SC-1, 14 MAY 2026 to 11 JUN 2026