APP CRS	Rwy Ldg	4800
344°	TDZE	2724
	Apt Elev	2724

RNAV (GPS) RWY 34
ROSEBUD SIOUX TRIBAL (SUO)

RNP APCH - GPS.

T A NA Rwy 34 helicopter visibility reduction below 1 SM NA. When local altimeter setting not received, use VTN altimeter setting. Procedure NA at night.

MISSED APPROACH: Climb to 3400 then climbing right turn to 5000 direct GLUGS and hold.

AWOS-3P	VTN ASOS	DENVER CENTER	CTAF
119.075	118.075	127.95 338.2	122.9 L

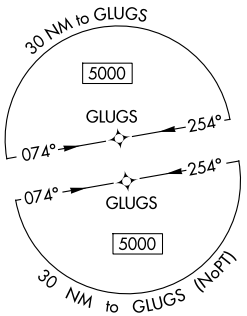

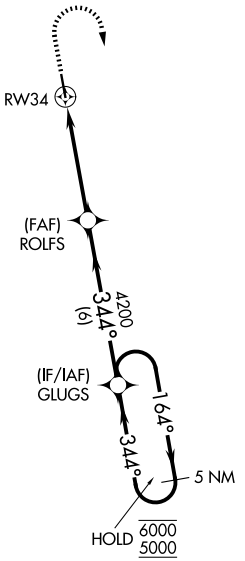

ELEV 2724	D	TDZE 2724

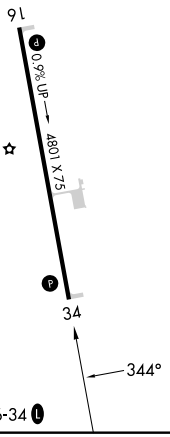

MIRL Rwy 16-34 L

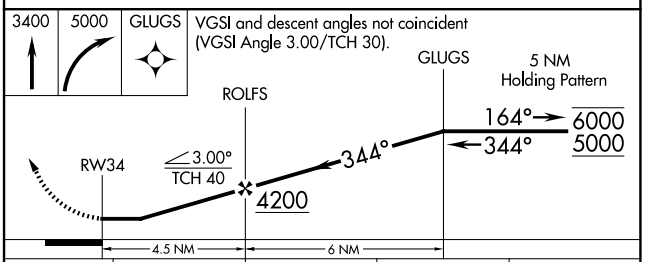

CATEGORY	A	B	C	D
LNAV MDA	3380-1 656 (700-1)		3380-1⅞ 656 (700-1⅞)	NA
CIRCLING	3380-1 656 (700-1)		3440-2 716 (800-2)	NA

NC-1, 14 MAY 2026 to 11 JUN 2026
NC-1, 14 MAY 2026 to 11 JUN 2026