WAAS CH **42619** **W36A**	APP CRS **003°**	Rwy ldg **4600** TDZE **3318** Apt Elev **3326**

RNAV (GPS) RWY 36
SYRACUSE-HAMILTON COUNTY MUNI (3K3)

RNP APCH-GPS.

Baro-VNAV NA when using Lamar altimeter setting. For uncompensated Baro-VNAV systems, LNAV/VNAV NA below -21°C (-5°F) or above 54°C (130°F). Helicopter visibility reduction below ¾ SM NA. Circling to Rwy 13-31 NA at night. VDP NA with Lamar altimeter setting. When local altimeter setting not received, use Lamar altimeter setting: increase LPV DA to 3723 feet and all visibilities ⅛ SM; increase LNAV/VNAV DA to 3932 feet and all visibilities ⅜ SM; increase all MDAs 160 feet and visibility Circling Cat A/B ¼ SM and LNAV Cat C and Circling Cat C ½ SM.

MISSED APPROACH: Climb to 5700 direct ISSOY and hold.

AWOS-3PT	DENVER CENTER	UNICOM
119.975	**133.4 377.175**	**122.8** (CTAF) L

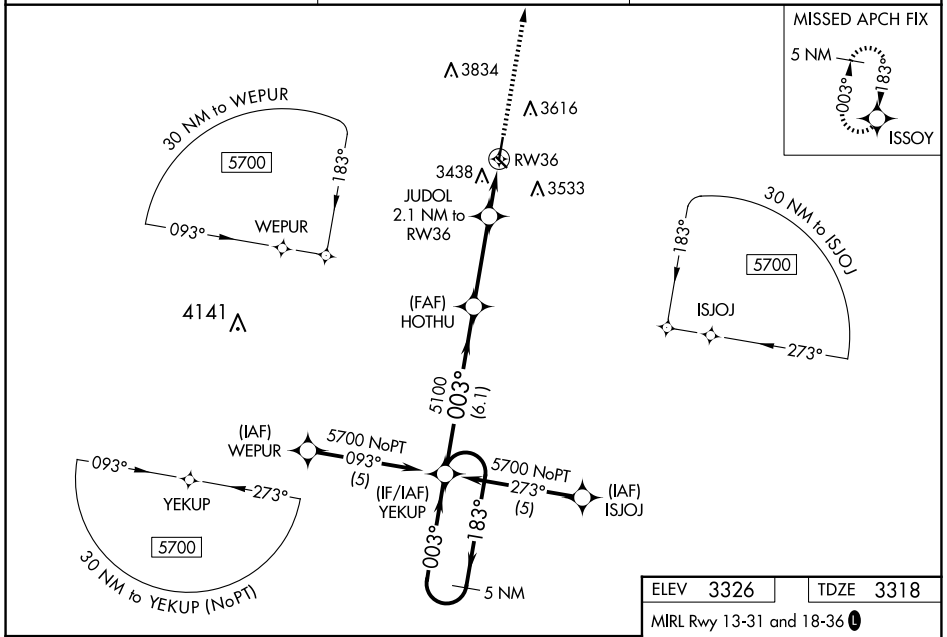

ELEV 3326	TDZE 3318

MIRL Rwy 13-31 and 18-36 L

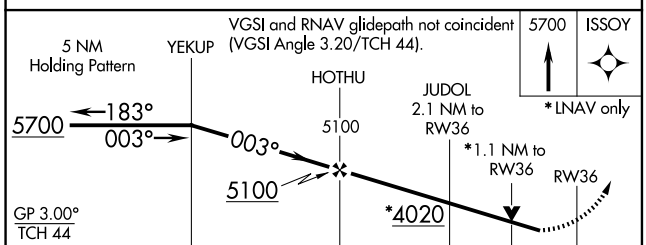

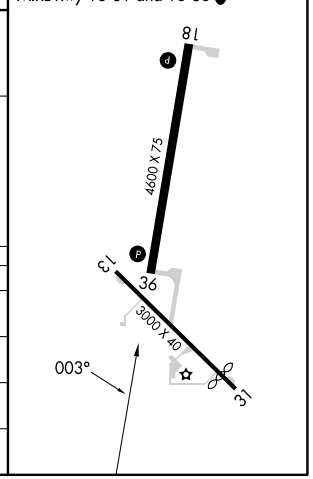

CATEGORY	A	B	C	D
LPV DA	3569-1 251 (300-1)			NA
LNAV/VNAV DA	3778-1¾ 460 (500-1¾)			NA
LNAV MDA	3740-1 422 (500-1)		3740-1¼ 422 (500-1¼)	NA
CIRCLING	3980-1 654 (700-1)		4200-2½ 874 (900-2½)	NA

NC-2, 14 MAY 2026 to 11 JUN 2026
NC-2, 14 MAY 2026 to 11 JUN 2026