RNAV (GPS) RWY 19
INVERNESS (INF)

APP CRS	Rwy Ldg	5000
191°	TDZE	54
	Apt Elev	65

RNP APCH.

Rwy 19 helicopter visibility reduction below 1 SM NA.

MISSED APPROACH: Climb to 2000 direct BOWSK and on track 176° to REBEC and hold.

AWOS-3	JACKSONVILLE APP CON	UNICOM
119.975	118.6 251.15	122.725 (CTAF) L

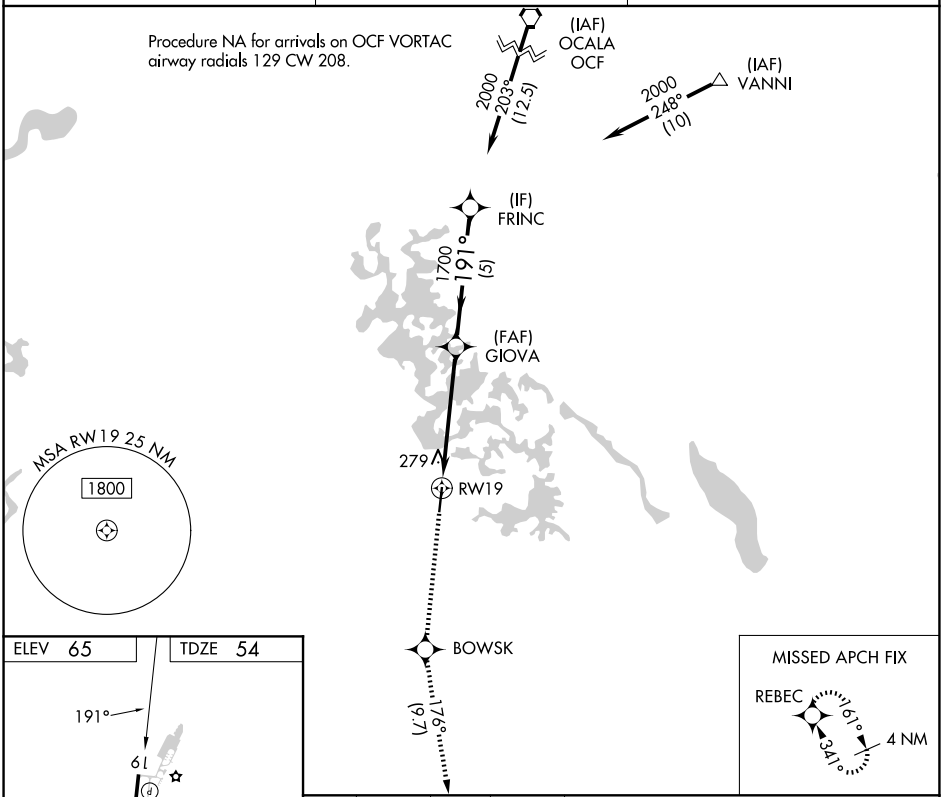

ELEV 65 | TDZE 54

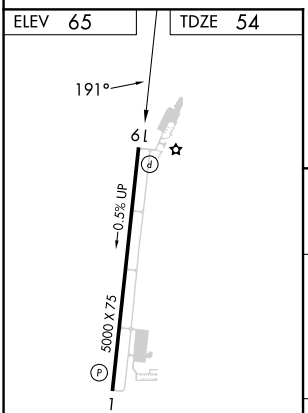

MIRL Rwy 1-19 L
REIL Rwys 1 and 19 L

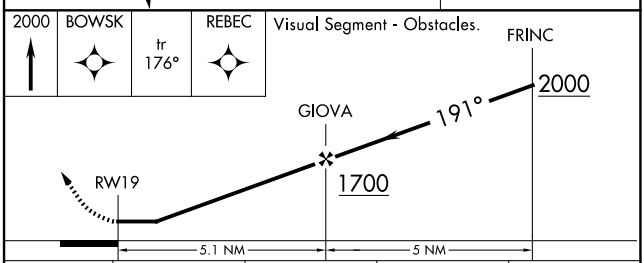

CATEGORY	A	B	C	D
LNAV MDA	580-1	526 (600-1)	580-1½ 526 (600-1½)	NA
CIRCLING	660-1	595 (600-1)	660-1½ 595 (600-1½)	NA