APP CRS	Rwy Ldg	N/A
238°	TDZE	N/A
	Apt Elev	63

RNAV (GPS)-B
ARCADIA MUNI (XØ6)

RNP APCH - GPS.

Circling NA to Rwys 14 and 32. Procedure NA at night. Rwy 24, 06 helicopter visibility reduction below 1 SM NA. Use Punta Gorda altimeter setting; when not received, use Sebring altimeter setting and increase all MDAs 40 feet.

MISSED APPROACH: Climb to 1400 then climbing right turn to 2000 direct ROGAN and hold.

PGD ASOS	MIAMI CENTER	UNICOM
135.675	134.55 257.7	123.0 (CTAF) L

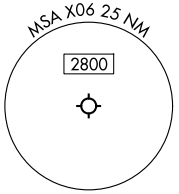

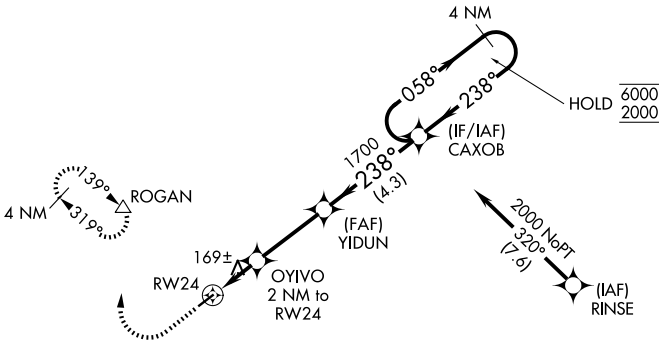

ELEV 63

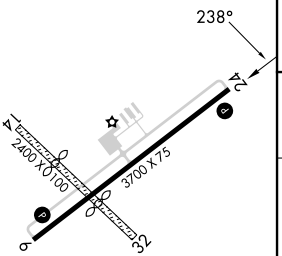

MIRL Rwy 6-24 L
REIL Rwys 6 and 24

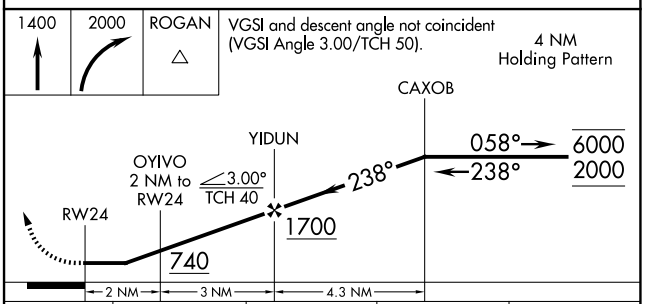

CATEGORY	A	B	C	D
CIRCLING	560-1 497 (500-1)	700-1 637 (700-1)	NA	

SE-3, 14 MAY 2026 to 11 JUN 2026
SE-3, 14 MAY 2026 to 11 JUN 2026