APP CRS	Rwy Ldg	N/A
133°	TDZE	N/A
	Apt Elev	21

RNAV (GPS)-A
GOLD BEACH MUNI (4S1)

RNP APCH-GPS.

Circling NA east of Rwy 16-34.
Procedure NA at night.

MISSED APPROACH: Climb to 2100 then climbing right turn to 4200 direct MUDDD and hold.

AWOS-3PT	SEATTLE CENTER	UNICOM
118.15	127.55 254.35	122.8 (CTAF) L

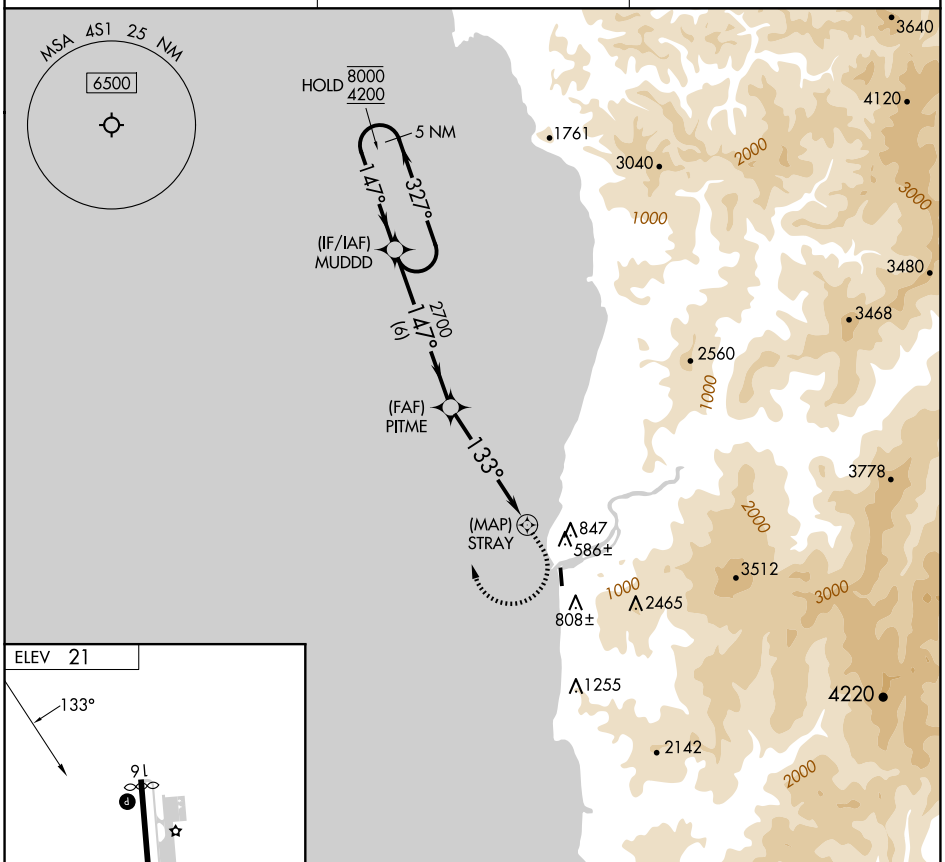

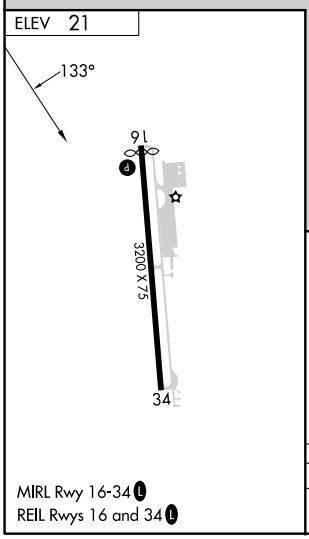

MIRL Rwy 16-34 L
REIL Rwys 16 and 34 L

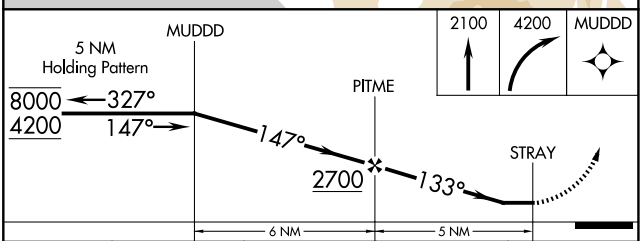

CATEGORY	A	B	C	D
CIRCLING	1740-2½ 1719 (1800-2½)		1740-3 1719 (1800-3)	NA

NW-1, 14 MAY 2026 to 11 JUN 2026