VOR/DME BZN	APP CRS	Rwy Ldg	8994
112.4	104°	TDZE	4443
Chan 71		Apt Elev	4473

VOR RWY 12
BOZEMAN YELLOWSTONE INTL (BZN)

T A -21°C

Circling NA to Rwys 3-21 and 11-29. Inop table does not apply.

MALSR

MISSED APPROACH: Climb to 5500 then climbing right turn to 8000 on heading 250° and BZN VOR/DME R-223 to BRIGR INT/15 DME and hold.

ATIS	BIG SKY APP CON★	BOZEMAN TOWER★	GND CON	UNICOM
135.425	118.975 226.675	118.2 (CTAF) L	121.8	122.95

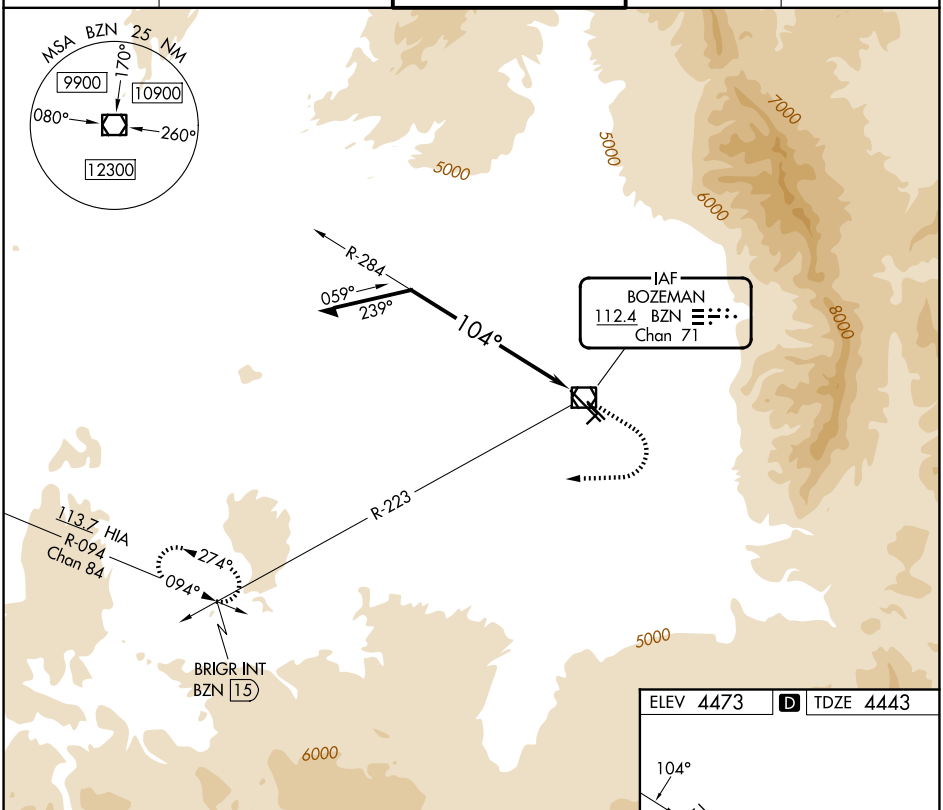

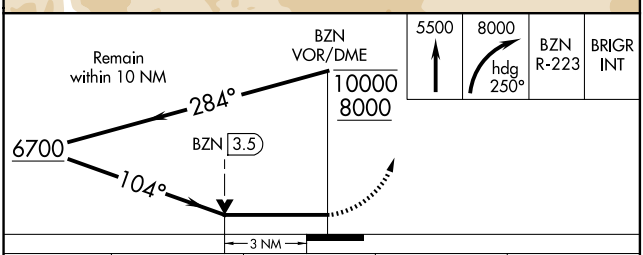

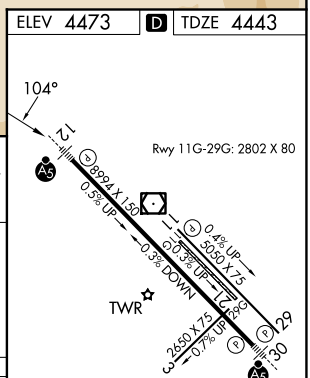

HIRL Rwy 12-30 L
MIRL Rwy 11-29 L

CATEGORY	A	B	C	D
S-12	5440-1¼ 997 (1000-1¼)	5440-1½ 997 (1000-1½)	5440-3	997 (1000-3)
CIRCLING	5440-1¼ 967 (1000-1¼)	5440-1½ 967 (1000-1½)	5440-3	967 (1000-3)