

(BTV1.BTV) 23278

# BURLINGTON ONE DEPARTURE

PATRICK LEAHY BURLINGTON INTL (BTV)  
AL-70 (FAA) BURLINGTON, VERMONT

BURLINGTON DEP CON ★  
121.1 278.8  
ATIS  
123.8 269.9  
BURLINGTON TOWER ★  
118.3 257.8


**TOP ALTITUDE:**  
**10000**


NOTE: RADAR required.

TAKEOFF MINIMUMS:


Rwy 1: Standard with minimum climb of 360' per NM to 6000.  
Rwy 15: Standard with minimum climb of 375' per NM to 5900.  
Rwy 19: Standard with minimum climb of 345' per NM to 5900.  
Rwy 33: Standard with minimum climb of 340' per NM to 5900.


BANGOR  
114.8 BGR   
Chan 95


MONTPELIER  
116.9 MPV   
Chan 116

BURLINGTON  
117.5 BTV   
Chan 122

WATERTOWN  
109.8 ART   
Chan 35

SYRACUSE  
117.0 SYR   
Chan 117

ALBANY  
115.3 ALB   
Chan 100

CAMBRIDGE  
115.0 CAM   
Chan 97

NOTE: Chart not to scale



## DEPARTURE ROUTE DESCRIPTION

TAKEOFF RUNWAYS 1, 15, 19, 33: Climb on assigned heading for RADAR vectors to filed navaid, fix, or airway to 10000 or assigned lower altitude. Expect filed altitude 10 minutes after departure.

**BURLINGTON ONE DEPARTURE**  
(BTV1.BTV) 25FEB21

BURLINGTON, VERMONT  
PATRICK LEAHY BURLINGTON INTL (BTV)

NE-1, 11 JUN 2026 to 09 JUL 2026

NE-1, 11 JUN 2026 to 09 JUL 2026