RNAV (GPS) RWY 2
LOVELL FLD (CHA)

WAAS CH 65605 W02A	APP CRS 022°	Rwy Ldg 7100 TDZE 683 Apt Elev 683

RNP APCH - GPS.

Circling Rwy 15, 33 NA at night. For uncompensated Baro-VNAV systems, LNAV/VNAV NA below -16°C or above 54°C. For inop ALS, increase LNAV/VNAV all Cats visibility to 1⅜ SM. **RVR 1800 authorized with use of FD or AP or HUD to DA.

MALSR

MISSED APPROACH: Climb to 3900 direct HETIP and hold, continue climb-in-hold to 3900.

ATIS	CHATTANOOGA APP CON ★	CHATTANOOGA TOWER ★	GND CON	CLNC DEL	UNICOM
119.85	125.1 379.1	118.3 (CTAF) L 257.8	121.7 348.6	120.95 348.6	122.95

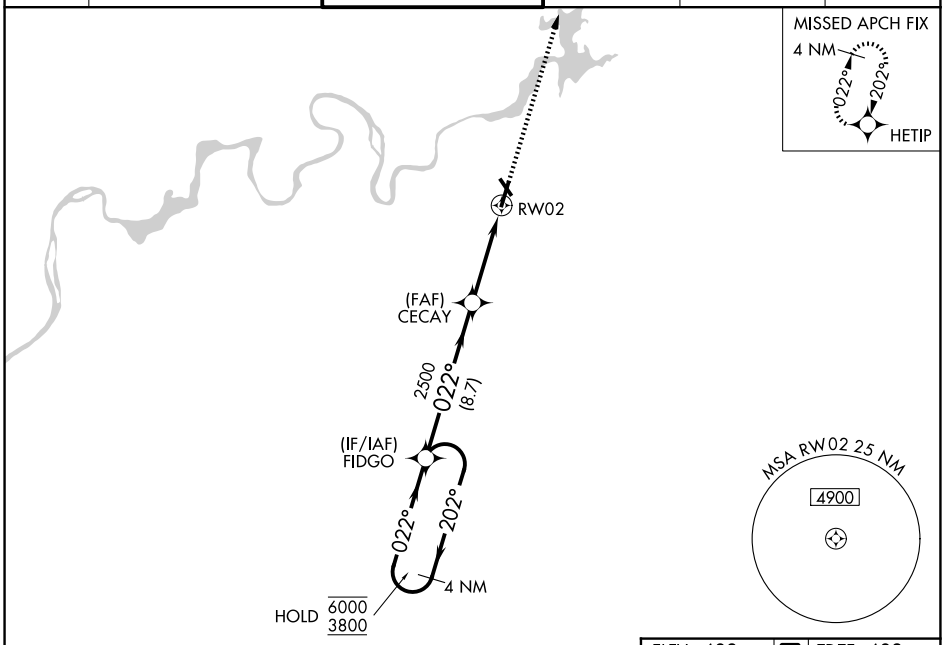

ELEV 683 D TDZE 683



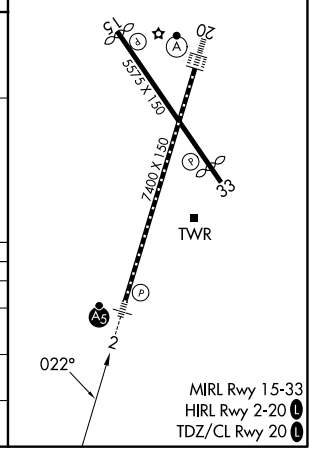

CATEGORY	A	B	C	D
LPV DA**	883/24 200 (200-½)			
LNAV/VNAV DA	1197/55 514 (600-1)			
LNAV MDA	1240/24 557 (600-½)		1240/60 557 (600-1¼)	
CIRCLING	1300-1 617 (700-1)	1340-1 657 (700-1)	1500-2½ 817 (900-2½)	1580-3 897 (900-3)

SE-1, 11 JUN 2026 to 09 JUL 2026
SE-1, 11 JUN 2026 to 09 JUL 2026