ENID, OKLAHOMA

ILS or LOC RWY 35L

VANCE AFB (KEND)

LOC I-JUS	APCH CRS	Rwy ldg / TDZE / Arpt Elev
111.55	355°	9217 / 1307 / 1307

[USAF]

*When ALS inop, increase vis to 1 mile.
**When ALS inop, increase CAT AB vis to 1 mile; CAT CDE vis to 1⅛ mile.

SALS A2

MISSED APPROACH: Climb to 4000, intercept END VORTAC R-354 to RHATT and hold.

ATIS ★	APP CON	TOWER ★	GND CON
115.4 263.15	125.45 343.625 (E) 126.75 346.325 (W)	124.05 259.1	121.675 289.4

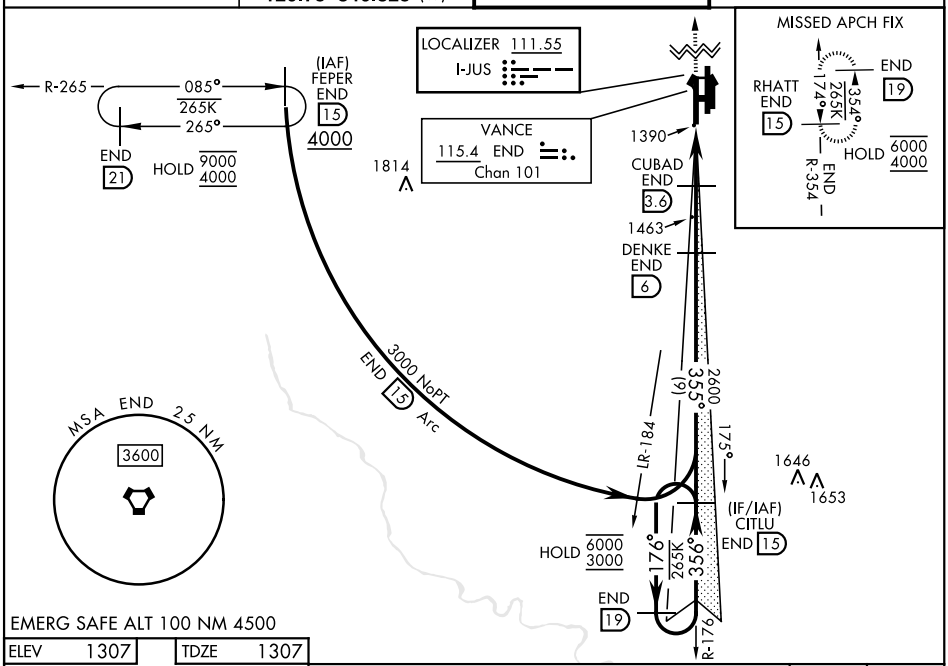

EMERG SAFE ALT 100 NM 4500

ELEV	TDZE
1307	1307

HIRL Rwy 17C-35C, 17R-35L
MIRL Rwy 17L-35R
REIL Rwy 17L-35R

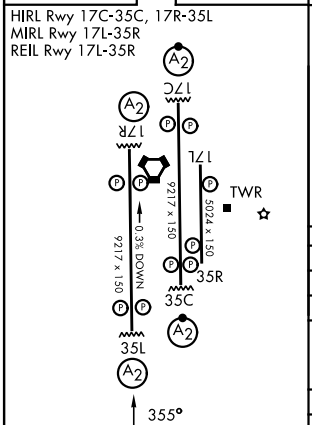

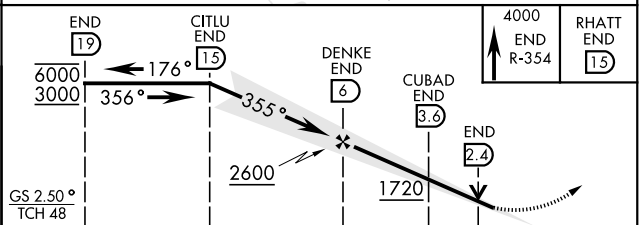

CATEGORY	A	B	C	D	E
S-ILS 35L	1507-¾		200	(200-¾)	
S-LOC 35L*	1660-¾		353	(400-¾)	
CIRCLING	1760-1 453 (500-1)		1800-1½ 493 (500-1½)	1900-2 593 (600-2)	2400-3 1093 (1100-3)
LOCAL ALTIMETER, WITHOUT LAST STEPDOWN FIX					
S-LOC 35L**	1720-¾ 413 (500-¾)		1720-1 413 (500-1)		
CIRCLING	1760-1 453 (500-1)		1800-1½ 493 (500-1½)	1900-2 593 (600-2)	2400-3 1093 (1100-3)

FAF to MAP 4.7 NM

Knots	60	90	120	150	180
Min:Sec	4:42	3:08	2:21	1:53	1:34

SC-1, 11 JUN 2026 to 09 JUL 2026

ENID, OKLAHOMA
Orig 12JUN25

36°20′N-97°55′W

VANCE AFB (KEND)

ILS or LOC RWY 35L