ENID, OKLAHOMA

RNAV (GPS) Y RWY 35L

APCH CRS	Rwy ldg	9217
003°	THRE	1307
	Arpt Elev	1307

[USAF]

VANCE AFB (KEND)

RNP APCH - GPS
RADAR required
* When ALS inop, increase vis to 1 mile.
Circling visibility reduction by helicopters not authorized.

SALS A2

MISSED APPROACH: Climb to 1900, then climbing left turn to 4300 direct CERPA and hold.

ATIS ★	APP CON	TOWER ★	GND CON
115.4 263.15	125.45 343.625 (E) 126.75 346.325 (W)	124.05 259.1	121.675 289.4

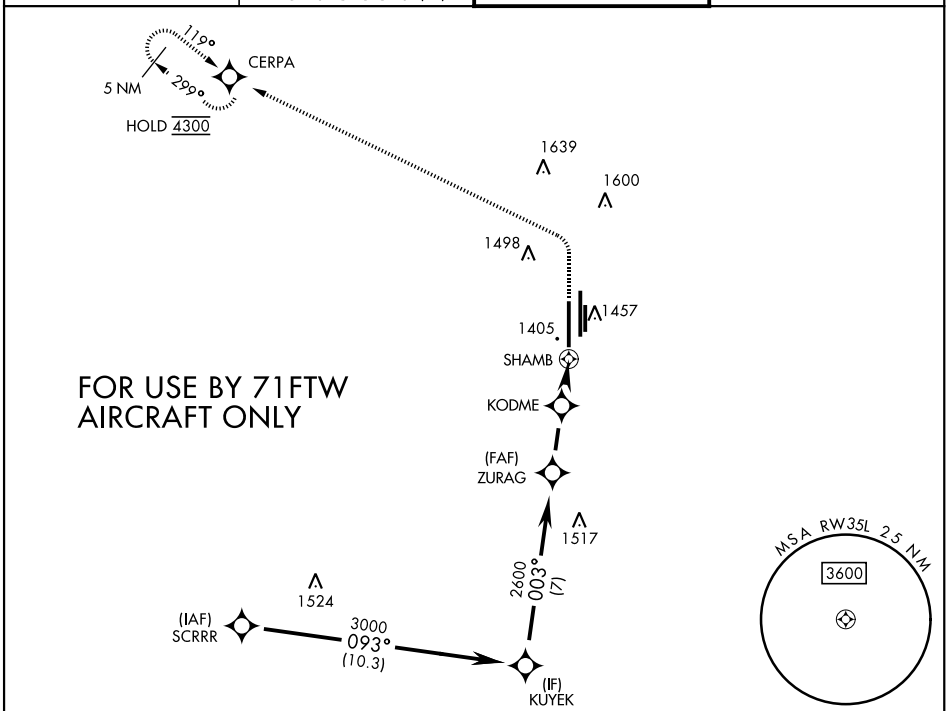

EMERG SAFE ALT 100 NM 4500

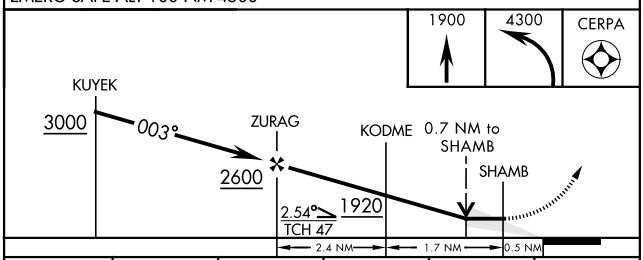

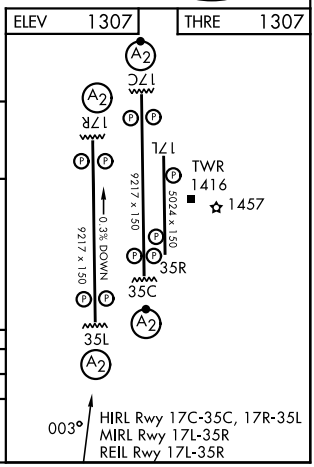

CATEGORY	A	B	C	D	E
LNAV MDA *	1660 -¾ 353 (400 -¾)				
CIRCLING	1760-1 453 (500-1)		1800-1½ 493 (500-1½)	1900-2 593 (600-2)	2400-3 1093 (1100-3)

SC-1, 11 JUN 2026 to 09 JUL 2026

SC-1, 11 JUN 2026 to 09 JUL 2026