

BULLDOG THREE DEPARTURE

AL-162 (FAA)

FRESNO YOSEMITE INTL (FAT)
FRESNO, CALIFORNIA

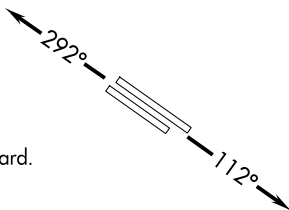
ATIS
121.35 273.6
CLNC DEL
124.35 348.6
GND CON
121.7 348.6
FRESNO TOWER
118.2 251.1
FRESNO DEP CON
132.35 323.25

**TOP ALTITUDE:
ASSIGNED BY ATC**

TAKEOFF MINIMUMS


Rwys 11L/R, 29L/R: Standard.

NOTE: RADAR required.




FRAME △


AVENAL
117.1 AVE :--
Chan 118



TULE
116.25 TTE ==
Chan 109(Y)



SHAFTER
115.4 EHF :--
Chan 101



NOTE: Chart not to scale.



DEPARTURE ROUTE DESCRIPTION

TAKEOFF RUNWAYS 11L/R: Climb heading 112° thence. . . .

TAKEOFF RUNWAYS 29L/R: Climb heading 292° thence. . . .

. . . maintain ATC assigned altitude; expect clearance to filed altitude five minutes after departure.

BULLDOG THREE DEPARTURE