ILS RWY 27R (SA CAT I)
CHICAGO O'HARE INTL (ORD)

LOC/DME I-ABU	APP CRS	Rwy Ldg 7500
111.75	273°	TDZE 664
Chan 54 (Y)		Apt Elev 680

RNAV-1 GPS or RADAR required for procedure entry. RADAR or DME required.

Simultaneous approach authorized. Requires specific OPSPEC, MSPEC, or LOA approval and use of HUD to DH.

ALSF-2

MISSED APPROACH: Climb to 1100 then climbing right turn to 4000 direct OBK VOR/DME and hold, continue climb-in-hold to 4000.

D-ATIS	CHICAGO APP CON	O'HARE TOWER	GND CON	(TWR CENTER)	CLNC DEL	CPDLC
135.4 282.225	119.0 292.125	128.15 348.0	124.125 (TWR NORTH) 118.05 (TWR SOUTH) 226.675 (ALL TWRS)	121.75 (OBND) 121.9 (IBND)	121.6	

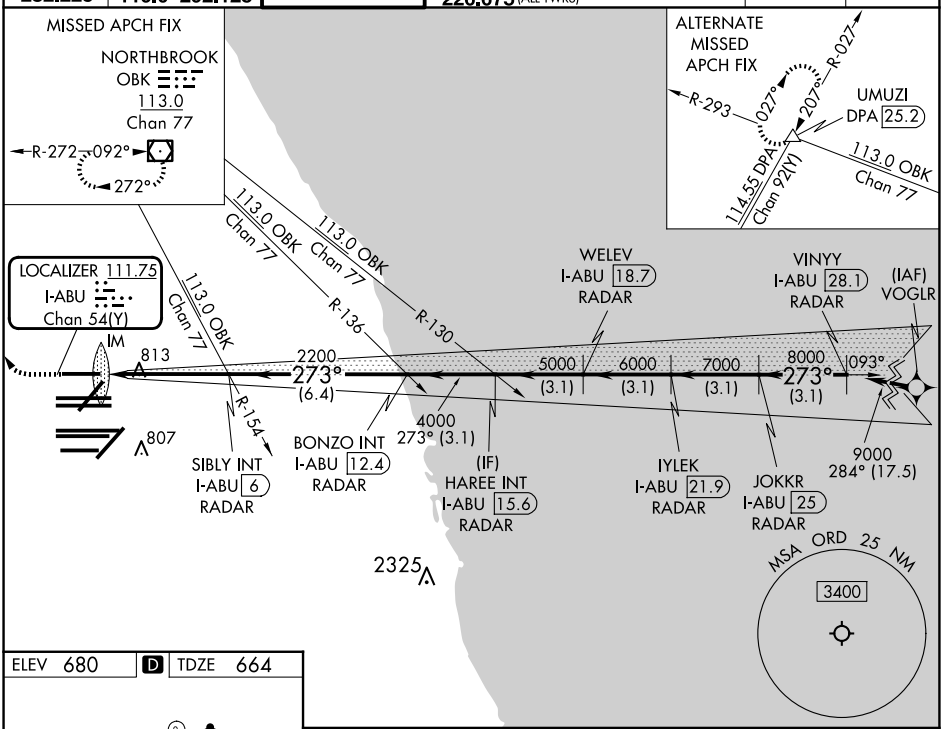

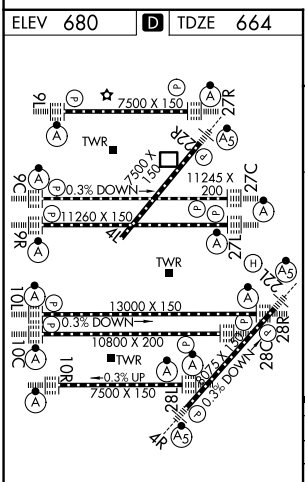

HIRL all Rwys
TDZ/CL all Rwys except 4L

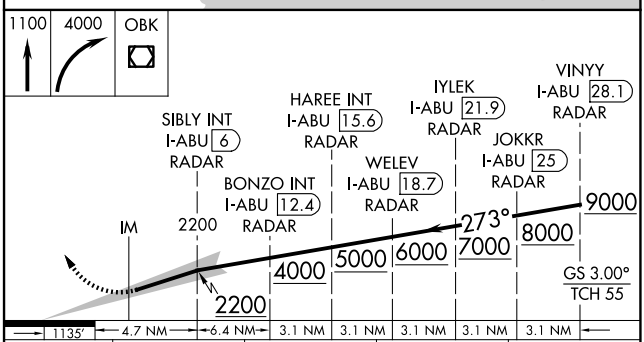

CATEGORY	A	B	C	D
S-ILS-27R	RA 171/14 150 DA 814			

SA CATEGORY I ILS - SPECIAL AIRCREW & AIRCRAFT CERTIFICATION REQUIRED

CHICAGO, ILLINOIS
Amdt 4B 12SEP19
41°59'N-87°54'W
CHICAGO O'HARE INTL (ORD)
ILS RWY 27R (SA CAT I)

EC-3, 11 JUN 2026 to 09 JUL 2026
EC-3, 11 JUN 2026 to 09 JUL 2026