# ILS or LOC RWY 22L
## CHICAGO O'HARE INTL (ORD)

| LOC I-LQQ | APP CRS | Rwy Ldg | 8075 |
|---|---|---|---|
| 110.1 | 225° | TDZE | 654 |
| | | Apt Elev | 680 |

RADAR required for procedure entry.

Simultaneous approach authorized.

MALSR

MISSED APPROACH: Climb to 1100 then climbing left turn to 4000 direct CGT VORTAC and hold.

| D-ATIS | CHICAGO APP CON | O'HARE TOWER | GND CON | (TWR CENTER) | CLNC DEL | CPDLC |
|---|---|---|---|---|---|---|
| 135.4<br>282.225 | 119.0 292.125 | 120.75 348.0 | 124.125 (TWR NORTH)<br>118.05 (TWR SOUTH)<br>226.675 (ALL TWRS) | 121.75 (OBND)<br>121.9 (IBND) | 121.6 | |

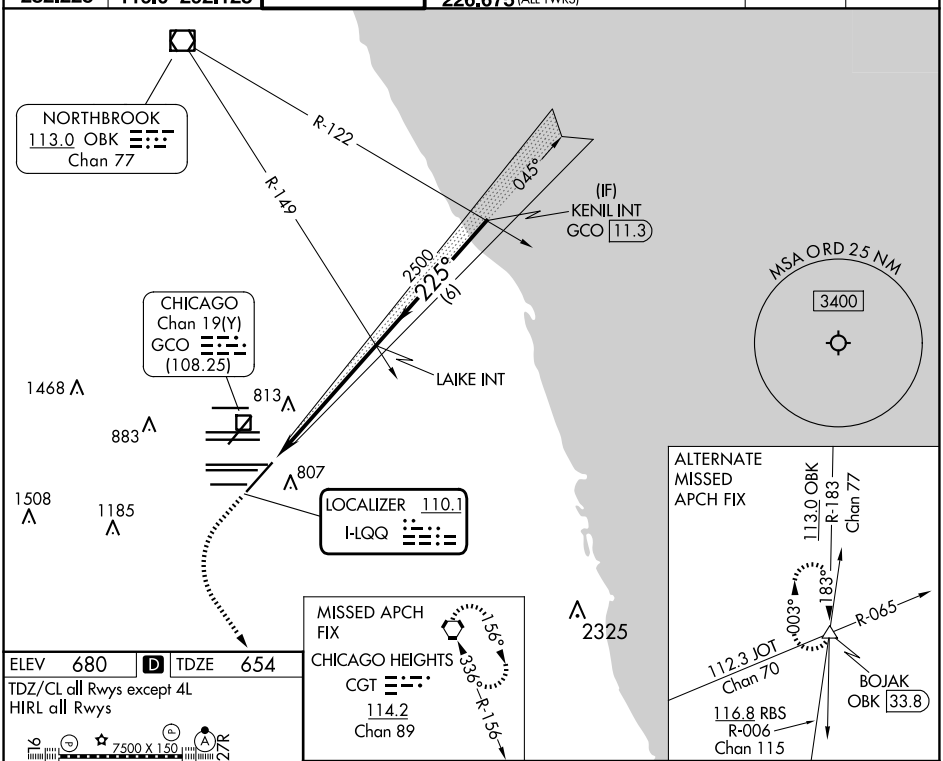


| ELEV | 680 | D | TDZE | 654 |
|---|---|---|---|---|

TDZ/CL all Rwys except 4L
HIRL all Rwys

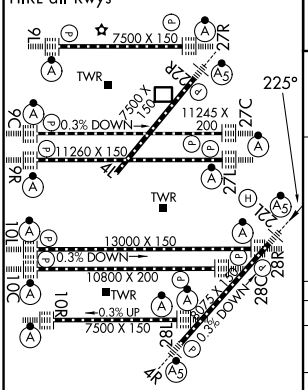


| FAF to MAP 5.6 NM | | | | | |
|---|---|---|---|---|---|
| Knots | 60 | 90 | 120 | 150 | 180 |
| Min:Sec | 5:36 | 3:44 | 2:48 | 2:14 | 1:52 |

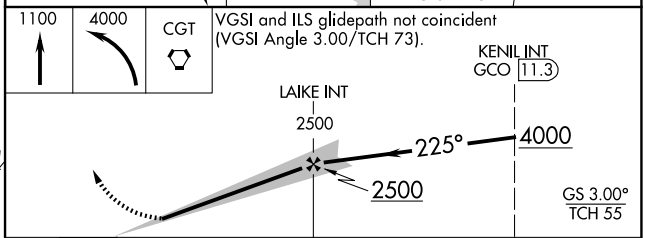


| CATEGORY | A | B | C | D |
|---|---|---|---|---|
| S-ILS 22L | 854/18 200 (200-½) | | | |
| S-LOC 22L | 1120/24 466 (500-½) | | 1120/50 466 (500-1) | |
| C CIRCLING | 1220-1 540 (600-1) | | 1220-1½ 540 (600-1½) | 1460-2½ 780 (800-2½) |



EC-3, 11 JUN 2026 to 09 JUL 2026
EC-3, 11 JUN 2026 to 09 JUL 2026