VOR/DME GRI 116.55 Chan 112 (Y)	APP CRS 104°	Rwy Ldg 6608 TDZE 1842 Apt Elev 1847

VOR RWY 13
CENTRAL NEBRASKA RGNL (GRI)

When local altimeter setting not received, use Aurora altimeter setting and increase all MDA 60 feet, increase S-13 Cats C/D and Circling Cats C/D visibility ¼ SM. Inop table does not apply to S-13 Cat C.

MALS

MISSED APPROACH: Climb to 3600, then right turn direct GRI VOR/DME and hold.

ATIS	MINNEAPOLIS CENTER	GRAND ISLAND TOWER ★	GND CON	UNICOM
127.4	119.4 278.8	118.2 (CTAF) L 259.3	121.9 259.3	122.95

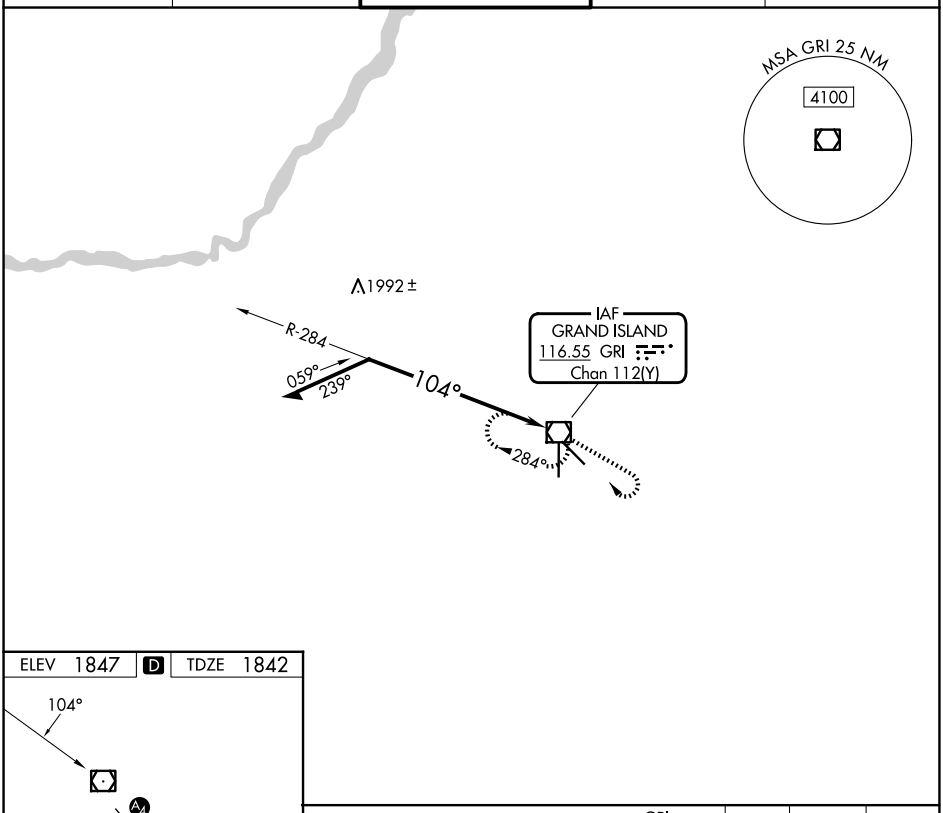

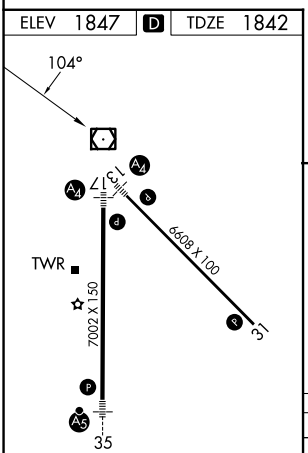

MIRL Rwy 13-31 L
HIRL Rwy 17-35 L
REIL Rwy 31 L

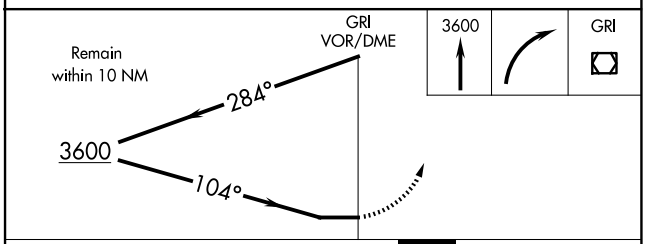

CATEGORY	A	B	C	D
S-13	2300-¾ 458 (500-¾)		2300-1¼ 458 (500-1¼)	2300-1½ 458 (500-1½)
CIRCLING	2300-1 453 (500-1)		2400-1½ 553 (600-1½)	2560-2¼ 713 (800-2¼)

NC-2, 11 JUN 2026 to 09 JUL 2026
NC-2, 11 JUN 2026 to 09 JUL 2026