

(INDY3.VHP) 25163

# INDY THREE DEPARTURE

AL-203 (FAA)

INDIANAPOLIS INTL (IND)  
INDIANAPOLIS, INDIANA

INDIANAPOLIS DEP CON  
124.95 317.8 (EAST)  
119.05 317.8 (WEST)  
D-ATIS 134.25  
CLNC DEL  
128.75 251.1  
CPDLC  
GND CON  
121.9  
INDY TOWER  
120.9 251.1

RADAR required. DME required.

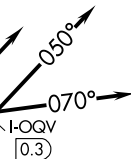
**TOP ALTITUDE:  
AS ASSIGNED  
BY ATC**

FORT WAYNE  
117.8 FWA  
Chan 125

CHAMPAIGN  
115.75 CMI  
Chan 104(Y)

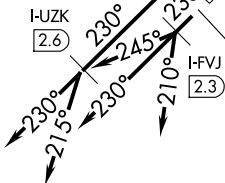
LOCALIZER  
111.75 I-UZK  
Chan 54(Y)

BRICKYARD  
116.3 VHP  
Chan 110

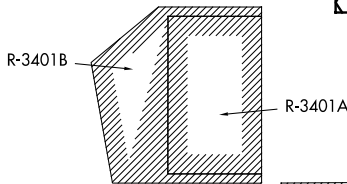


DAYTON  
114.5 DGN  
Chan 92

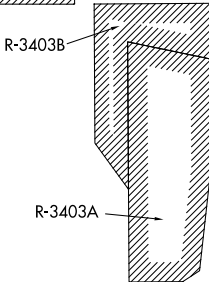
LOCALIZER  
111.15 I-QOV  
Chan 48(Y)



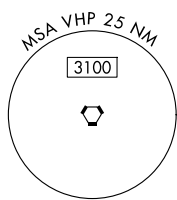
LOCALIZER  
111.15 I-FVJ  
Chan 48(Y)



SHELBYVILLE  
116.15 SHB  
Chan 108 (Y)



POCKET CITY  
113.3 PXV  
Chan 80



**TAKEOFF MINIMUMS:**

Rwy 5L/R, 14, 23L/R, 32: Standard.

NOTE: Select appropriate localizer/DME frequency/channel prior to departure.

NOTE: Accelerate to 250K until reaching 10000. If unable advise ATC.

NOTE: Jet aircraft only.

(CONTINUED ON FOLLOWING PAGE)

NOTE: Chart not to scale.

# INDY THREE DEPARTURE

(INDY3.VHP) 12JUN25

INDIANAPOLIS, INDIANA  
INDIANAPOLIS INTL (IND)

EC-2, 11 JUN 2026 to 09 JUL 2026

EC-2, 11 JUN 2026 to 09 JUL 2026



DEPARTURE ROUTE DESCRIPTION

TAKEOFF RUNWAY 5R: Climb on heading 050° to I-OQV 0.3 DME, then on assigned heading 050° or 070°. Thence . . . .

TAKEOFF RUNWAY 5L: Climb on heading 050°. Thence . . . .

TAKEOFF RUNWAY 23R: Climb on heading 230° to I-UZK 2.6 DME, then on assigned heading 230° or 215°. Thence....

TAKEOFF RUNWAY 23L: Climb on heading 230° to I-FVJ 2.3 DME, then on assigned heading 210°, 230°, or 245°. Thence....

TAKEOFF ALL OTHER RUNWAYS: Climb on assigned heading. Thence....

...RADAR vectors to assigned route/fix. Maintain ATC assigned altitude, expect clearance to filed altitude 10 minutes after departure.

EC-2, 11 JUN 2026 to 09 JUL 2026

EC-2, 11 JUN 2026 to 09 JUL 2026