

HI-TACAN Z RWY 4

TACAN NQX Chan 78	APCH CRS 044°	Rwy Idg TDZE Arprt Elev	7001 4 6
-----------------------------	-------------------------	-------------------------------	-------------------------------------

[USN]

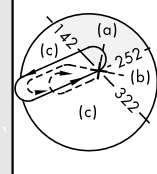
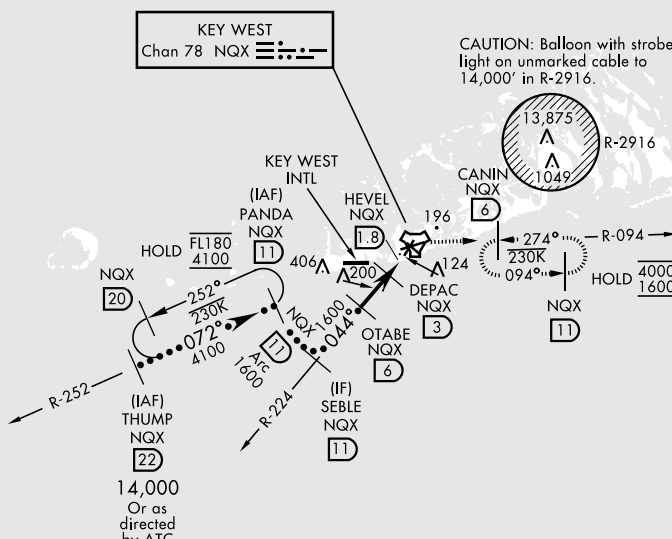
KEY WEST NAS (BOCA CHICA FLD) (KNQX)

RADAR required
▼

MISSED APPROACH: Climb to 1600 on NQX TACAN R-224 to NQX, then right turn to intercept NQX R-094 to CANIN/NQX 6 DME and hold.

ATIS★ 307.025	NAVY KEY WEST APP CON★ 124.025 313.7	NAVY KEY WEST TOWER★ 118.575 340.25	GND CON 121.7 336.45	ASR/PAR
-------------------------	--	---	--------------------------------	---------

CAUTION: Short Intermediate Segment

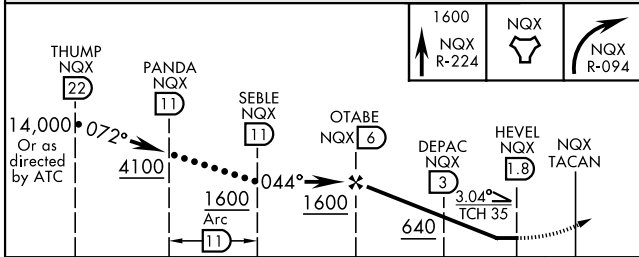


CAUTION: Balloon with strobe light on unmarked cable to 14,000' in R-2916.

SE-3, 11 JUN 2026 to 09 JUL 2026

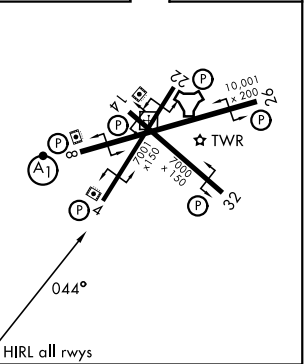
SE-3, 11 JUN 2026 to 09 JUL 2026

EMERG SAFE ALT 100 NM 15,000



ELEV	6	TDZE	4
------	---	------	---

CATEGORY	C	D	E
S-4	380-1	376 (400-1)	
CIRCLING	500-1½ 494 (500-1½)	580-2	574 (600-2)



HI-TACAN Z RWY 4