APP CRS	Rwy Ldg	5310
300°	TDZE	654
	Apt Elev	656

RNAV (GPS) RWY 31
LA CROSSE RGNL (LSE)

RNP APCH.

T
A
-21°C

Circling Rwy 22 NA at night. Rwy 31 helicopter visibility reduction below 1 SM NA. When local altimeter setting not received, use Winona altimeter setting and increase all MDA 60 feet.

MISSED APPROACH: Climb to 3000 direct HISUN and on track 318° to LAKRE and hold.

ATIS	MINNEAPOLIS CENTER	LA CROSSE TOWER ★	GND CON	UNICOM
124.95	128.6 363.0	118.45 (CTAF) L 251.075	121.8	122.95

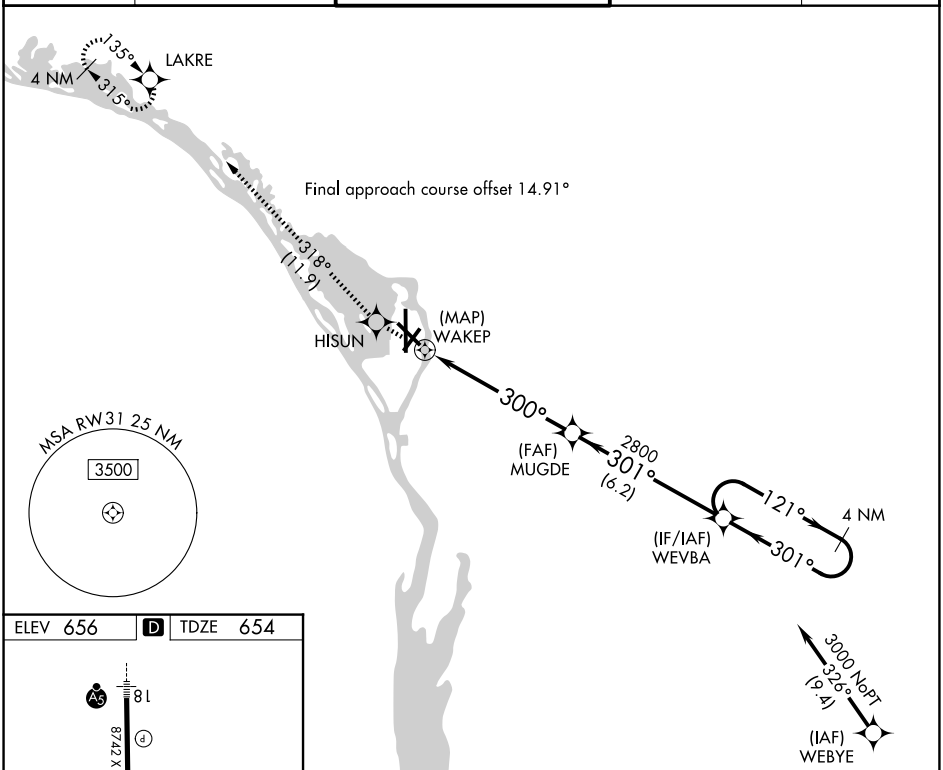

ELEV 656 | D | TDZE 654

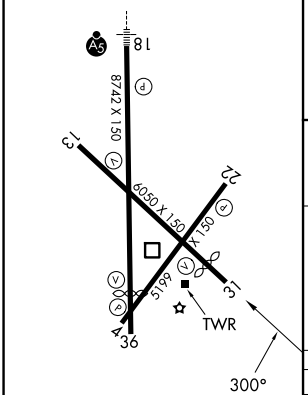

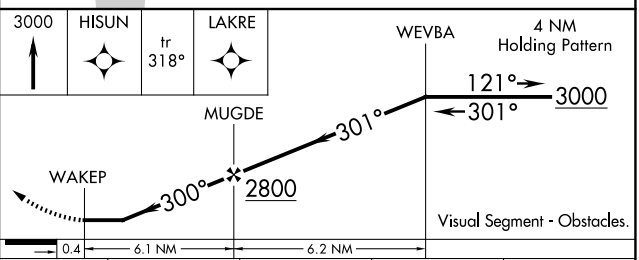

CATEGORY	A	B	C	D
LNAV MDA	1720-1¼ 1066 (1100-1¼)	1720-1½ 1066 (1100-1½)	1720-3 1066 (1100-3)	
CIRCLING	1720-1¼ 1064 (1100-1¼)	1720-1½ 1064 (1100-1½)	1760-3 1104 (1200-3)	1820-3 1164 (1200-3)

MIRL Rwy 13-31 L
HIRL Rwys 4-22 and 18-36 L
REIL Rwys 13, 31 and 36 L

EC-3, 11 JUN 2026 to 09 JUL 2026
EC-3, 11 JUN 2026 to 09 JUL 2026