VOR-A
HUDSON VALLEY RGNL (POU)

VOR/DME IGN	APP CRS	Rwy Ldg	N/A
117.6	242°	TDZE	N/A
Chan 123		Apt Elev	164

Circling NA to Rwys 7 and 25. Circling Rwy 15, 33 NA at night. Rwy 15, 33 helicopter visibility reduction below 1 SM NA. When local altimeter not received, use Montgomery altimeter setting and increase all MDAs 80 feet and visibility Cat C ¼ SM.

MISSED APPROACH: Climb to 1500 then climbing right turn to 3000 direct IGN VOR/DME and hold, continue climb-in-hold to 3000.

ATIS	NEW YORK APP CON	DUTCHESS COUNTY TOWER ★	GND CON	UNICOM
126.75	132.75 363.1	124.0 (CTAF) L 269.15	121.8	122.95

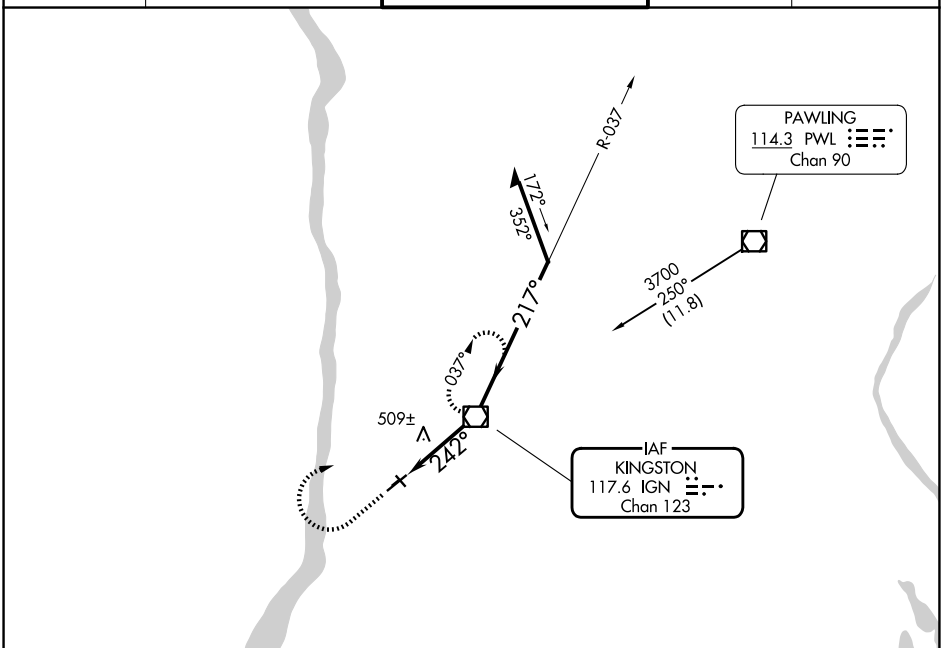

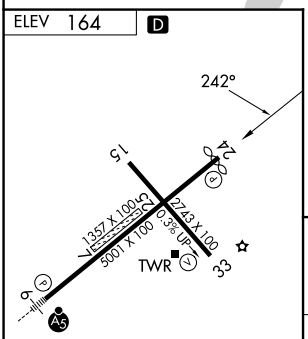

MIRL Rwy 15-33
HIRL Rwy 6-24 L
REIL Rwy 24 L
REIL Rwy 33

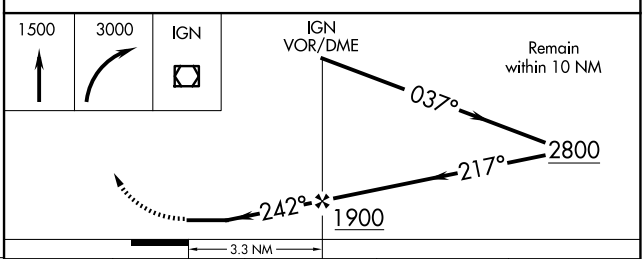

FAF to MAP 3.3 NM					
Knots	60	90	120	150	180
Min:Sec	3:18	2:12	1:39	1:19	1:06

CATEGORY	A	B	C	D
CIRCLING	760-1 596 (600-1)	840-1 676 (700-1)	940-2¼ 776 (800-2¼)	1080-3 916 (1000-3)

NE-2, 11 JUN 2026 to 09 JUL 2026
NE-2, 11 JUN 2026 to 09 JUL 2026