WAAS CH 72909 W17A	APP CRS 167°	Rwy Ldg 9000 TDZE 4415 Apt Elev 4415

RNAV (GPS) X RWY 17L
RENO/TAHOE INTL (RNO)

RNP APCH - GPS.

Circling Rwy 8 NA at night. Rwy 17L helicopter visibility reduction below ¾ SM NA. For uncompensated Baro-VNAV systems, LNAV/VNAV NA below -9°C or above 54°C.

-13°C

MISSED APPROACH: Climb to 13000 direct WEDMO and on track 161° to MARRI and hold.

D-ATIS	NORCAL APP CON	RENO TOWER	GND CON
135.8 363.0	119.2 279.55 126.3 353.9	118.7 257.8	121.9 348.6

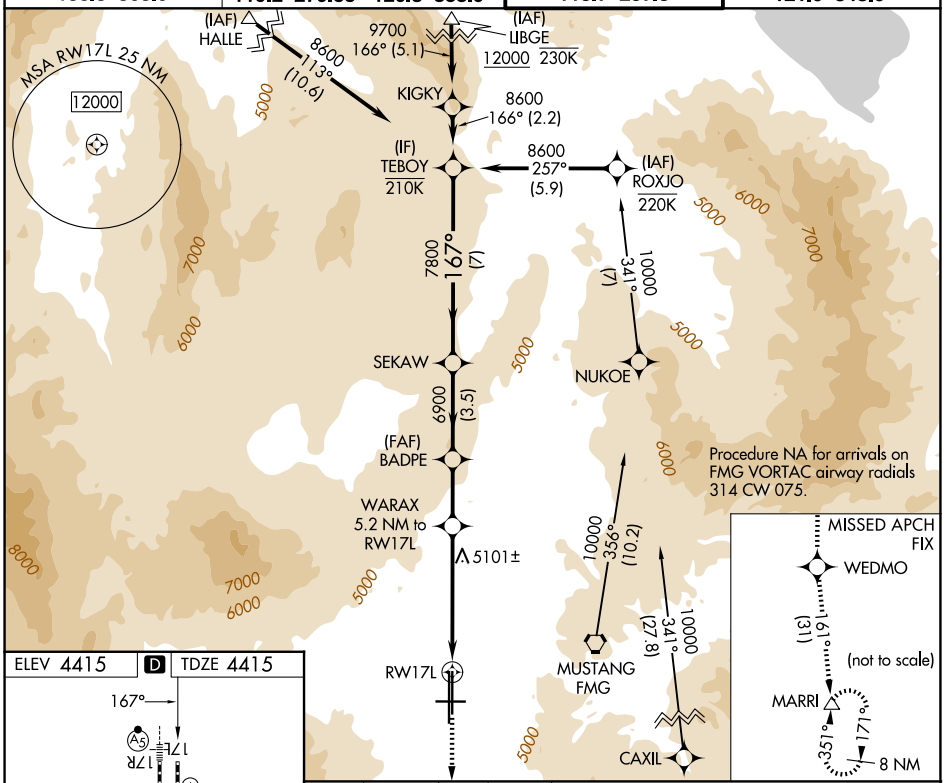

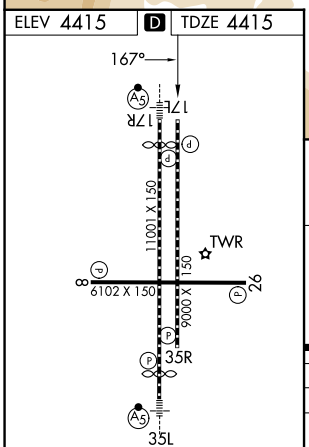

MIRL Rwy 8-26
REIL Rwys 8, 17L, 26, and 35R
HIRL Rwys 17R-35L and 17L-35R

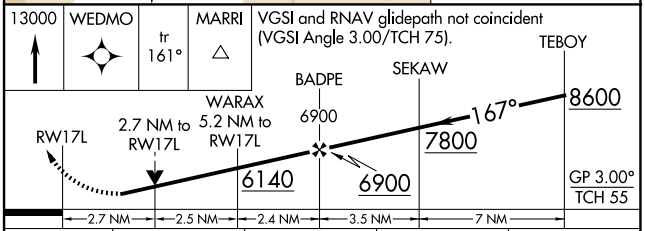

CATEGORY	A	B	C	D
LPV DA	5109-2 694 (700-2)			
LNAV/VNAV DA	5094-1⅞ 679 (700-1⅞)			
LNAV MDA	5360-1¼ 945 (1000-1¼)		5360-2½ 945 (1000-2½)	
CIRCLING	5360-1¼ 945 (1000-1¼)	5360-1½ 945 (1000-1½)	6460-3 2045 (2100-3)	

SW-4, 11 JUN 2026 to 09 JUL 2026