ILS or LOC RWY 16
RICHMOND INTL (RIC)

LOC I-RGJ	APP CRS	Rwy Ldg	9003
110.7	157°	TDZE	167
		Apt Elev	168

For inop ALS, increase S-LOC 16 Cats C and D visibility to 2 SM. GORDD Fix Minimums: for inop ALS, increase S-LOC 16 Cats C and D visibility to 1⅛ SM.
**RVR 1800 authorized with use of FD or AP or HUD to DA.
DME from RIC VORTAC.

MALSR

MISSED APPROACH: Climb to 2000 direct HPW VORTAC and hold.

ATIS	POTOMAC APP CON	RICHMOND TOWER	GND CON
119.15 263.025	126.4 282.375 (001°-185°) 126.75 307.2 (186°-360°)	121.1 257.8	121.9 348.6

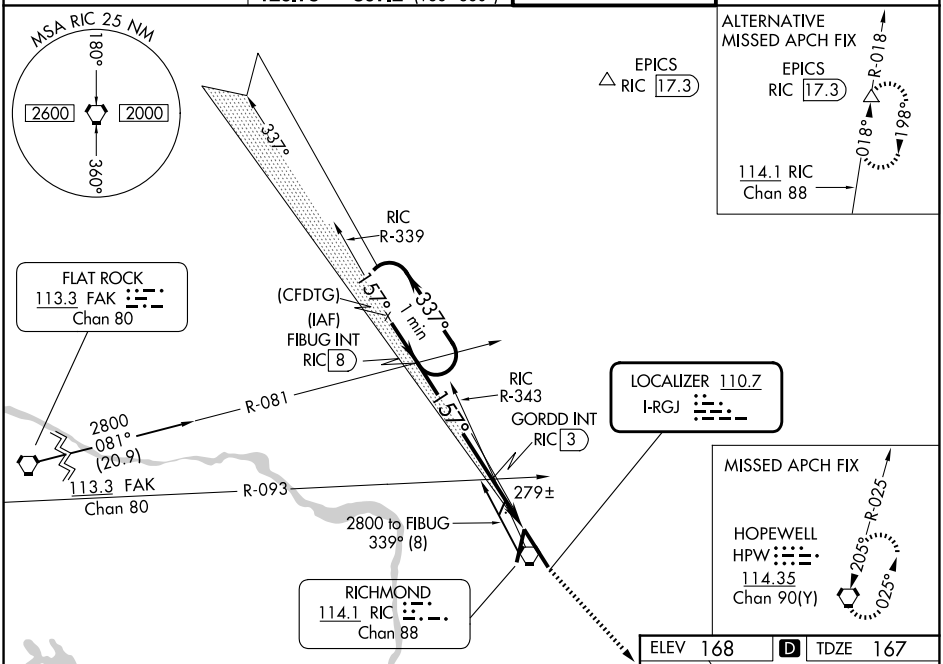

ELEV 168 | D | TDZE 167

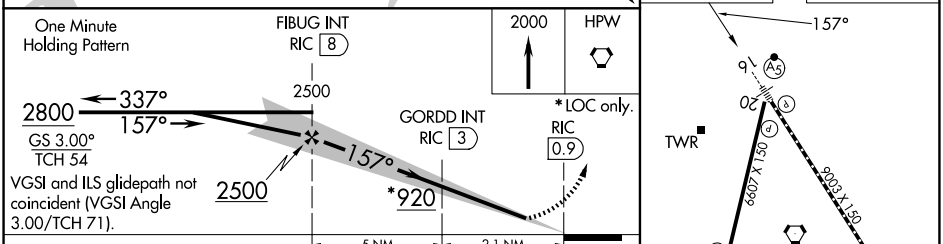

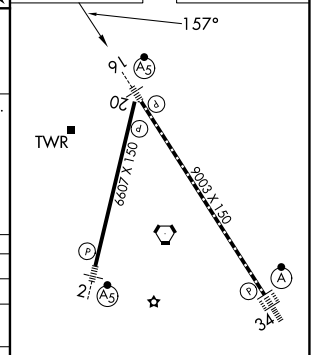

TDZ/CL Rwy 34
HIRL Rwys 2-20 and 16-34
REIL Rwy 20

CATEGORY	A	B	C	D
S-ILS 16 **	367/24 200 (200-½)			
S-LOC 16	920/24 753 (800-½)	920/40 753 (800-¾)	920-1¾ 753 (800-1¾)	
CIRCLING	920-1 752 (800-1)	920-1¼ 752 (800-1¼)	920-2½ 752 (800-2½)	
GORDD FIX MINIMUMS #				
S-LOC 16	580/24 413 (500-½)		580/40 413 (500-¾)	
CIRCLING	660-1 492 (500-1)		700-1½ 532 (600-1½)	720-2 552 (600-2)

FAF to MAP 7.2 NM

Knots	60	90	120	150	180
Min:Sec	7:12	4:48	3:36	2:53	2:24

NE-3, 11 JUN 2026 to 09 JUL 2026